

Archaeological Condition Assessment and Ground-Penetrating Radar (GPR) Surveys for Agua Mansa Cemetery, San Bernardino County, California

Patrick B. Stanton, Kaitlin Harstine, Maeve E. Herrick, and Jennie O. Sturm



Submitted to:
Ammar Aljijakli
Project Manager
Horizons Construction Co. Int'l
432 W. Meats Ave.
Orange, CA 92865



Technical Report 24-26
Statistical Research, Inc.
Redlands, California

April 2024

Archaeological Condition Assessment and Ground-Penetrating-Radar (GPR) Survey for Agua Mansa Cemetery, San Bernardino County, California

Patrick B. Stanton, Kaitlin Harstine, Maeve E. Herrick, and Jennie O. Sturm

Submitted to

Ammar Aljijakli
Project Manager
Horizons Construction Co. Int'l
432 W. Meats Ave.
Orange, CA 92865



Technical Report 24-26
Statistical Research, Inc.
Redlands, California

April 2024

CONTENTS

List of Figures	v
List of Tables	v
List of Acronyms and Abbreviations	vii
Management Abstract	ix
Introduction.....	1
Project Personnel	1
Condition Assessment.....	3
Pedestrian-Survey Methods.....	3
Surface-Mapping Methods	3
Monument Recording.....	3
Methods	3
Monument Types	4
Bedstead	4
Block	4
Boulder	4
Box Tomb.....	4
Cairn	4
Column	4
Cross.....	4
Die on Base	4
Disassembled Component/Component Fragment	4
Government Issue—Civil War Type.....	4
Government Issue—General Type	4
Headstone	4
Lawn-Style	4
Ledger.....	4
Obelisk	4
Other (Ornamental)	5
Other (Shrine/Grotto)	5
Plaque Marker	5
Pulpit Marker.....	5
Scroll Marker.....	5
Slant Marker	5
Tab in Socket.....	5
Tree Stump/Log.....	5
Unknown Obelisk/Pedestal	5
Vault	5
Vaulted Obelisk.....	5
Damage Types	5
Abrasion	5
Bowed.....	5
Buried/Sunk.....	5
Burrowing-Animal Disturbance	5
Cracked.....	6

Disassembled—No Loss	6
Disassembled—Loss	6
Displacement	6
Erosion	6
Failed Repair	6
Fragmentation—Loss	6
Fragmentation—No Loss	6
Ground Loss	6
Open Joints	6
Spalling.....	6
Tilted/Fallen	6
Vegetation	6
Results of the Condition Assessment	6
GPR Surveys.....	47
GPR Methods and Principles.....	47
GPR Field Methods	47
GPR-Data-Processing and -Analysis Procedures	49
GPR-Survey Results and Interpretations.....	50
Summary and Conclusions	55
References Cited	56
Appendix A. Maps of Surface Markers and Identified Graves.....	A.1
Appendix B. Universal Transverse Mercator Coordinates	B.1
Appendix C. Feature Descriptions	C.1

LIST OF FIGURES

Figure 1. Overview map of Agua Mansa Cemetery, noting the locations of all the surface markers	2
Figure 2. Overview map of Agua Mansa Cemetery, showing the ground-penetrating-radar- (GPR-) survey grids and transects.....	48
Figure 3. Overview map of Agua Mansa Cemetery, showing the amplitude slice maps generated from the ground-penetrating-radar (GPR) data.....	51
Figure 4. Ground-penetrating-radar (GPR) reflection profile from Grid 2, showing the hyperbolic reflections from unmarked and known, marked graves	52
Figure 5. Ground-penetrating-radar (GPR) reflection profile from Grid 1, showing the hyperbolic reflections from a row of unmarked graves.....	52
Figure 6. Ground-penetrating-radar (GPR) reflection profile from Grid 2, showing the hyperbolic reflections from unmarked graves and the brighter, often shallower, hyperbolic reflections from tree roots and rodent burrows, which often can be seen intersecting graves.....	53
Figure 7. Ground-penetrating-radar (GPR) reflection profile from Grid 7, showing the hyperbolic reflections from marked and unmarked graves, as well as the bright, shallow reflections from utility lines.....	53
Figure 8. Overview map of Agua Mansa Cemetery, showing the locations of all the identified graves and surface markers.....	54

LIST OF TABLES

Table 1. Agua Mansa Pioneer Cemetery Grave-Monument Summary	7
Table 2. Monument-Damage-Type Summary	46

LIST OF ACRONYMS AND ABBREVIATIONS

GPR	ground-penetrating radar
HS	hyperstacking
Project	Agua Mansa Cemetery Rehabilitation Project
RDP	relative dielectric permittivity
RPA	Registered Professional Archaeologist
RTK GNSS	real-time kinematic Global Navigation Satellite System
SRI	Statistical Research, Inc.
UTM	Universal Transverse Mercator
WGS 84	World Geodetic System of 1984

MANAGEMENT ABSTRACT

This report presents the results of intensive archaeological survey, condition assessment, surface mapping, and ground-penetrating-radar (GPR) survey conducted at the Agua Mansa Cemetery, San Bernardino County, California. These tasks constitute Phase 2 of the Agua Mansa Cemetery Rehabilitation Project, designed to support management and rehabilitation efforts at the cemetery. Phase 1, completed in July 2023, primarily entailed GPR survey of the southernmost portion of the cemetery and just outside the cemetery, to facilitate landscaping efforts there. Phase 2 included pedestrian survey of the entire area of the cemetery (approximately 6 acres [24,281.1 m²]); recording, assessment, and mapping of 458 surface markers; and GPR survey of the remainder of the cemetery (approximately 5.6 acres [22,688 m²]). Through these efforts, approximately 2,212 graves were identified in the GPR data. Of those, 406 are marked or appear to have markers associated with them, and 52 do not appear to be directly associated with any graves, meaning that approximately 1,806 possible/probable graves either are unmarked or have markers or slabs that are not currently visible on the ground surface.

Introduction

This report presents the methods and results of intensive archaeological pedestrian survey, marker recording and mapping, and ground-penetrating-radar (GPR) survey to identify and map surface markers and unmarked graves at the Agua Mansa Cemetery in Colton, California. Agua Mansa was one of the community settlements established along the Santa Ana River in the 1830s and 1840s. The community thrived until January 1862, when a flood from the Santa Ana River destroyed much of the settlement (San Bernardino County Museum 2024). The cemetery, on higher ground, survived the flood, but the community was never fully reestablished. Historical records indicate that the earliest burials in the Agua Mansa Cemetery occurred in 1854 and that the last interment took place in 1963.

Today, the cemetery is enclosed by a chain-link fence and covers about 6 acres (24,281.1 m²; Figure 1). Plans for the cemetery include extensive rehabilitation efforts by San Bernardino County, including new irrigation, landscaping, pathways, and stabilization/preservation of the cemetery's surface markers. To support these efforts, Statistical Research, Inc. (SRI), staff were tasked with a series of mapping and recording efforts, divided into two phases, to document what is present at the cemetery, both aboveground and below the surface.

In July 2023, SRI geophysical archaeologists conducted Phase 1 of the Agua Mansa Cemetery Rehabilitation Project (Project), which entailed a series of GPR surveys in the southern part of the cemetery to help locate potential unmarked graves and buried markers. These areas were targeted for ground-disturbing activities related to installation of new irrigation lines, landscaping, and a new sign outside the cemetery, all of which were completed in 2023. The results from the Phase 1 GPR surveys showed five possible unmarked graves and/or buried markers in the southern part of the cemetery (Sturm and Herrick 2023:10).

Phase 2 of the Project consisted of recording and mapping the surface markers in the entire cemetery (see Figure 1) and conducting GPR surveys in the larger, remaining portion of the cemetery. SRI personnel recorded the overall condition of each grave marker and memorial visible on the surface, as well as any inscriptions, epitaphs, and decorations. As a result of the pedestrian survey, 458 monuments and memorials were recorded. Approximately 22,688 m² (244,211.6 square feet, or 5.6 acres) were surveyed with GPR. The pedestrian survey was conducted between November 28 and December 8, 2023. The GPR surveys were conducted between December 4 and 8, 2023. The surface mapping of all the monuments and memorial features was conducted between January 9 and 11, 2024.

Project Personnel

The SRI supervisory personnel for the Project meet the Secretary of the Interior's Professional Qualifications Standards (48 *Federal Register* 44738–44739 [September 29, 1983]) in their respective disciplines. The SRI personnel involved with the implementation of the condition assessment have extensive experience in the region and have worked on numerous cultural resource surveys across southern California. SRI Principal Investigator Karen K. Swope, Ph.D., RPA, served as Project Manager, maintaining oversight of project development, implementation, and reporting, and completing administrative tasks. SRI Principal Investigator Patrick B. Stanton, M.A., Registered Professional Archaeologist (RPA), oversaw the survey and recordation of the monuments. SRI Project Director Kaitlin Harstine, M.A., RPA, assisted with the postfield analysis and data management. The SRI personnel involved with the implementation of the GPR and mapping surveys have decades of combined experience using GPR for archaeology and in cemeteries throughout the United States. SRI's Geophysics Program Director and Principal Investigator Jennie Sturm, Ph.D., RPA, oversaw the GPR-data collection, analysis, and interpretations. SRI Project Director and geophysical archaeologist Maeve Herrick, M.A., RPA, assisted with the GPR-data collection, processing, analysis, as well as the geographic information systems (GIS) integration. These main personnel were supported by additional SRI staff, including field technicians, geospatial analysts, technical editors, graphic designers, and production staff.




Figure 1. Overview map of Agua Mansa Cemetery, noting the locations of all the surface markers.

The rest of this report is divided into two main sections covering the condition assessment and the GPR surveys. The Condition Assessment section discusses SRI's pedestrian-survey, surface-mapping, and monument-recording methods; includes a glossary listing monument and damage types; and presents the results of the condition assessment. The GPR Surveys section includes background information on GPR, overviews of GPR field methods and principles and GPR-data-processing and -analysis procedures, and the results of SRI's GPR surveys for the Project.

Condition Assessment

Pedestrian-Survey Methods

In order to record the surface conditions and monuments within the Agua Mansa Pioneer Cemetery, SRI archaeologists initially performed an intensive pedestrian survey of the Project area to identify and record any surface artifacts or features relevant to the cemetery, as well as any disturbances to the cemetery. The Project area was surveyed in systematic, linear transects spaced no more than 15 m (49.2 feet) apart. During the pedestrian survey, each monument and artifact was photographed and assigned a unique provenience number in preparation for surface mapping.

Following the survey, the crew recorded all features or possible features observable on the surface. The observed features primarily consisted of original and modern grave markers and monuments but also included memorial plaques and a large commemorative fountain.

Surface-Mapping Methods

As part of our documentation and recording tasks, SRI staff mapped every surface marker visible at the time of fieldwork using a Carlson BRx7 real-time kinematic Global Navigation Satellite System (RTK GNSS) in a base/rover configuration. The coordinate system used was Universal Transverse Mercator (UTM), World Geodetic System of 1984 (WGS 84), Zone 11 North, which provides ± 1 -cm horizontal positional accuracy and was used to record the bases of markers, the orientation of each monument or headstone, the extents of any enclosures, and the layout of the slabs. The RTK GNSS data were collected January 9–11, 2024, by SRI's Geophysics Project Director Maeve Herrick and Program Director Dr. Jennie Sturm. Those data were then imported into ArcGIS, digitized, and labeled according to SRI's numbering system. Appendix A includes the results of the surface mapping, presented as a series of maps, each representing a portion of the cemetery.

Monument Recording

Methods

To accurately record the grave markers, SRI used the *Historic Cemetery Plot and Marker Survey Illustrated Survey Manual* (Architectural Conservation Laboratory and Research Center 2006) supplemented with identification information from the Chicora Foundation (1999, 2005). The recorded information for each grave consisted of the monument type; the material type; any evidence of damage, alteration, and/or repair; the name of the deceased; the birth and death dates; and any other inscriptions or epitaphs. If memorial artifacts were present, those were recorded, as well. The types of monuments and damage that were recorded are defined below.

Monument Types

Bedstead

The combination of a headstone and a footstone connected by side rails, giving the impression of a bed.

Block

A cast- or quarried-stone, square or rectangular mass that is often wider than it is tall and may be tapered at the top.

Boulder

A monument represented by a relatively unshaped boulder or large rock.

Box Tomb

A rectangular structure usually composed of stone, brick, or concrete, similar to a vault, but found above-ground and covered at the surface with a ledger monument.

Cairn

A cluster of cobbles that may have been used to mark the location of a grave.

Column

A monument represented by a stone pillar with a circular cross section.

Cross

A marker consisting of a cross-shaped monument, usually of wood or concrete.

Die on Base

A headstone-and-base monument in which the headstone component rests atop the base and is anchored in place with bolts or metal bars.

Disassembled Component/Component Fragment

A fragment or disassembled component of a monument.

Government Issue—Civil War Type

A military headstone bearing the carved image of a shield, as well as the soldier's name, rank, and home state in bas relief.

Government Issue—General Type

A military headstone bearing the carved image of a small cross above the soldier's name, rank, and home state.

Headstone

A single upright stone, much like a "tombstone," set directly into the ground without a base and bearing an inscription for the deceased.

Lawn-Style

A modern style of monument that consists of a block of granite or marble inset into a concrete block and placed in the ground so that the face of the monument is nearly level with the ground surface.

Ledger

A slab of concrete or rock that covers or nearly covers the entire surface of the grave. These slabs are often engraved with decorations, epitaphs, and information about the deceased.

Obelisk

A monument represented by a stone pillar with a square or rectangular cross section.

Other (Ornamental)

A monument represented by a decorative structure that does not conform to other types found within the cemetery—for instance, a monument represented solely by statuary.

Other (Shrine/Grotto)

A monument represented by an alcove for memorial candles or statuary at the head of the grave.

Plaque Marker

A monument represented by a metal or stone plaque inset into or attached to a concrete or stone marker.

Pulpit Marker

An upright, obelisk-like monument carved in the fashion of a podium or lectern representing a pulpit from which a priest might conduct mass. Often, such a marker bears the carved representation of a book on top of the pulpit.

Scroll Marker

A monument carved to give the appearance of a scroll.

Slant Marker

An upright, wedge-shaped marker

Tab in Socket

Headstone-and-base monument in which the headstone component is inserted into a slot carved into the top of the base and anchored with cement.

Tree Stump/Log

A marker carved or formed into the shape of an upright tree stump or log.

Unknown Obelisk/Pedestal

A monument much like a *disassembled component/component fragment*, but enough of it is in place to indicate that it was once an obelisk or pedestal of an unknown type.

Vault

A buried rectangular structure used to maintain the wall integrity of a burial shaft. A vault may be covered with a ledger at the surface.

Vaulted Obelisk

An obelisk the top of which is shaped into a series of arches like those of a cathedral's vaulted ceiling.

Damage Types**Abrasion**

Abraded defects on the surface of a monument.

Bowed

A deformation in the stone of the monument that causes it to develop an "S" or "C" shape.

Buried/Sunk

The monument has become buried by sediment or is in the process of sinking into the ground.

Burrowing-Animal Disturbance

Evidence of burrowing animals, such as gophers or rabbits, undercutting monuments or displacing buried coffin hardware or human remains to the surface.

Cracked

The monument displays fractures of varying lengths, depths, and orientations.

Disassembled—No Loss

The components of a compound monument have separated but are still present.

Disassembled—Loss

The components of a compound monument have separated, and one or more components have been lost.

Displacement

The monument has shifted from its original location.

Erosion

Surface loss of material and detail due to weathering.

Failed Repair

Attempts to repair the monument that resulted in further damage.

Fragmentation—Loss

The monument exhibits through-surface breaks that have completely detached pieces of it, and those detached pieces are no longer in their original context.

Fragmentation—No Loss

Like *fragmentation—loss*, but the detached pieces are still in place or on the ground at/near the monument.

Ground Loss

The ground surface around the monument has eroded away, revealing subsurface components.

Open Joints

An open gap between components where they were originally meant to be sealed.

Spalling

Chips have been removed from the surface or edge of the monument by a mechanical blow.

Tilted/Fallen

A vertical monument that has been displaced to a horizontal position or angled to the front, back, or side, often resulting from undercutting due to ground loss, burrowing-animal disturbances, or sinking.

Vegetation

Vegetation, particularly trees, is growing through the grave.

Results of the Condition Assessment

During the course of the survey of the Agua Mansa Pioneer Cemetery, monuments for nearly 460 potential graves and memorials were recorded by SRI (Table 1; see Appendix A). UTM coordinates for the recorded markers/monuments are provided in Appendix B. Detailed descriptions of the monuments are presented in Appendix C. Roughly one-third of the markers/monuments identified during the survey were variations of headstones, such as die-on-base or tab-in-socket types. Other monument types were infrequent in the cemetery, but among them, crosses, ledgers, and modern lawn-style monuments were the most common. Additionally, approximately one-quarter of the graves were marked with multiple monuments each, usually where a more-modern monument, such as a lawn-style monument, was placed in the location of an earlier, damaged monument. Of the marked graves, only approximately 5 percent bore any indication that multiple individuals might be interred in the same plot.

Table 1. Agua Mansa Pioneer Cemetery Grave-Monument Summary

Feature Provenience Designation No. (PD)	Subfeature Provenience No(s).	First and Middle Names or Initials	Last Name	Birth Date		Death Date		Monument Type	Enclosure	General Condition	Damage Type	Repair Type
				Month	Day	Year	Month	Day	Year			
4		Manuel	Acuña			1841			1885	tree stump/log placed on ledger	good	cracked, fragmentation—loss
6		Jesus	MaBaca			1822			1884	die on base	excellent	spalling, open joints mortar fills
8		Trinidad	Garcia	May	17	1871	March	25	1909	die on base	excellent	ground loss, open joints concrete stabilized
10		Nicasio	Esparza				April	20	1909	ledger	good	cracked
12		Ramona	Padilla	January	20	1910	October	18	1911	(a) die on base; (b) lawn style	(a) poor; (b) excellent	(a) tilted/fallen, fragmentation—no loss; (b) none
14		Pablo	Trujillo							unknown obelisk/pedestal	good	buried/sunk, burrowing animal disturbance, disassembled—loss, open joints, spalling, tilted/fallen
16			Ochoa							unknown obelisk/pedestal	good	buried/sunk, burrowing animal disturbance, disassembled loss, open joints
18		Natividad	Trujillo	December	25	1884	March	30	1907	pulpit marker	excellent	buried/sunk, erosion, spalling
20		Juan Diego	Siers				June	15	1888	headstone	good/poor	buried/sunk, erosion, spalling
22		Doroteo	Trujillo			1822			1884	die on base	excellent	abrasion, burrowing animal disturbance, open joints
24										disassembled component/component fragment	poor	buried/sunk, burrowing animal disturbance, disassembled—loss
26										cross brick	good	buried/sunk, erosion

continued on next page

Feature Provenience	Designation No. (PD)	Subfeature Provenience No(s).	First and Middle Names or Initials	Last Name	Birth Date		Death Date		Monument Type	Enclosure	General Condition	Damage Type	Repair Type
					Month	Day	Year	Month	Day	Year			
28		Ysidora	Estrada		December	5	1898		scroll marker		good	abrasion, buried/sunk, burrowing animal disturbance, spalling	
30									cross		poor	burrowing animal disturbance, erosion, vegetation	
32									cross		poor	erosion	
34		Jose	Gustamente		November	10	1912		government issue—civil war type		excellent		
36							1873		tab in socket		poor	burrowing animal disturbance, fragmentation—loss, spalling	
38									disassembled component/component fragment		poor	buried/sunk, disassembled—loss, fragmentation—no loss	
40		Matilde de	Kilgore		April	11	1882		(a) tab in socket with ledger (original), (b) plaque marker		excellent	buried/sunk, fragmentation—loss, tilted/fallen	
42									box tomb		poor	buried/sunk, burrowing animal disturbance, spalling	
44		Fred	Furst		July	27	1889		headstone		good	buried/sunk, spalling, tilted/fallen	
46									die on base		poor	cracked, fragmentation—no loss	
48									disassembled component/component fragment		good	buried/sunk, disassembled—loss, spalling	
50		Alfredo	Romo				1873		ledger		excellent		
52		Irene	Lopez		February	29	1904		vaulted obelisk upon tomb		excellent	cracked, disassembled—loss	

Feature Provenience Designation No. (PD)	Subfeature Provenience No(s).	First and Middle Names or Initials	Last Name	Birth Date			Death Date			Monument Type	Enclosure	General Condition	Damage Type	Repair Type
				Month	Day	Year	Month	Day	Year					
54				May	11	1897	June	27	1897	disassembled component/fragment		poor	buried/sunk, fragmentation—loss	
56										die on base		good	burrowing animal disturbance, erosion, spalling, vegetation	
58		Lina	Olivas					1908		obelisk		good	burrowing animal disturbance, disassembled—loss, ground loss, spalling	mortar fills
60		Fernando	Trujillo	May	30	1850	August	29	1908	die on base		excellent	tilted/fallen	
62		Maclovio A.	Trujillo			1898			1921	die on base		excellent	burrowing animal disturbance, disassembled—loss	
64		Petra Acuna	Ocampo	June	29	1870	June	10	1907	die on base		excellent	abrasion, burrowing animal disturbance, open joints	
66		Arnulfo	Romo			1879			1907	die on base		poor	disassembled no loss, fragmentation—loss	
68		Josephine	Galvano				December	22	1906	die on base		good	buried/sunk, burrowing animal disturbance, open joints, tilted/fallen	
70										unknown obelisk/pedestal		poor	burrowing animal disturbance, disassembled—loss, open joints, tilted/fallen	
72		Jaun E. [sic]	Trujillo			1852			1907	obelisk		excellent	burrowing animal disturbance, open joints	
74		Chrisostomo N.	Trujillo	December	23	1883	January	23	1903	pulpit marker		excellent	abrasion, burrowing animal disturbance, open joints, tilted/fallen	

continued on next page

Feature Provenience Designation No. (PD)	Subfeature Provenience No(s).	First and Middle Names or Initials	Last Name	Birth Date			Death Date			Monument Type	Enclosure	General Condition	Damage Type	Repair Type
				Month	Day	Year	Month	Day	Year					
76		Estella R.	Trujillo			1888			1902	slant marker		excellent	buried/sunk, burrowing animal disturbance	
78										boulder		fair	burrowing animal disturbance, disassembled—loss, open fragmentation—loss, open joints, tilted/fallen	
80	82, 84	Bernarda		June	9	1881	December	30	1903	die on base with ledger	concrete	fair	cracked, disassembled—loss, fragmentation—loss, open joints	basal resetting
86										vault	brick	poor	buried/sunk, burrowing animal disturbance, cracked, erosion, tilted/fallen	
88										vault	brick	poor	buried/sunk, burrowing animal disturbance, cracked, erosion, tilted/fallen	
90		Florence	Martinez			1903			1906	headstone		poor	buried/sunk, burrowing animal disturbance, fragmentation—loss, tilted/fallen	
92										cross		fair	erosion, tilted/fallen	
94										disassembled component/component fragment		poor	burrowing animal disturbance, disassembled—loss, tilted/fallen	
96										disassembled component/component fragment		poor	burrowing animal disturbance, disassembled—loss, tilted/fallen	

Feature Provenience Designation No. (PD)	Subfeature Provenience No(s).	First and Middle Names or Initials	Last Name	Birth Date		Death Date		Monument Type	Enclosure	General Condition	Damage Type	Repair Type
				Month	Day	Year	Month	Day	Year			
98	Maria C. Adel	Castillo		December	6	1825	June	1	1908	die on base	burrowing animal disturbance, disassembled—loss, open joints, tilted/fallen	concrete stabilized
100	Rafel	Romo				1846			1901	headstone	fragmentation—loss, tilted/fallen	fair
102	Tomasa	..tamante				1829			1905	headstone	burrowing animal disturbance, fragmentation—no loss, tilted/fallen	poor
104	Fernando	Romo				1879			1906	die on base	burrowing animal disturbance, fragmentation—no loss, tilted/fallen	repair—hard cement
106	Ysidora	Reyes		December	31	1910				die on base	burrowing animal disturbance	excellent
108	Joseph	Melendres				1844			1908	headstone	buried/sunk, erosion, fragmentation—loss	poor
110		Coria				..92				headstone	fragmentation—loss	poor
112	Esquill	Melendres				1887			1909	headstone	burrowing animal disturbance, fragmentation—loss	poor
114	Luis	Trujillo				1861			1910	die on base	burrowing animal disturbance	excellent
116	Peregrina G.	Trujillo		January	25	1835	January	27	1903	pulpit marker	tilted/fallen	excellent
118	..undina	Canteras				1861			1910	tab in socket	burrowing animal disturbance, erosion, fragmentation—loss	poor

continued on next page

Feature Provenience	Designation No. (PD)	Subfeature Provenience No(s).	First and Middle Names or Initials	Last Name	Birth Date		Death Date		Monument Type	Enclosure	General Condition	Damage Type	Repair Type
					Month	Day Year	Month	Day Year					
120									disassembled component/component fragment		poor	buried/sunk, fragmentation loss	
124		128	A. J.	Myers	March	7	1888		obelisk	concrete	good	buried/sunk, cracked, disassembled no loss, fragmentation—loss, tilted/fallen	
126		128	Maria Dolores	Trujillo	September	19	1859		column	concrete	poor	fragmentation—loss,	repair—hard cement
126		128	Esquipula	Trujillo	October	26	1887		column	concrete	poor	fragmentation—loss,	repair—hard cement
130		132, 134	Padre	Amable					fountain		good	disassembled no loss	
136		138	Francisco M.	Alvarado	January	19	1817	December 26	1895	concrete	good	cracked, open joints	
140		146	Mercedes Alvarado	Jensen		1837		1914	die on base	concrete	excellent		
142		146	Juana Maria ...bila de	Alvarado	April	11	1811	January 27	1884	concrete	fair	cracked, fragmentation loss, fragmentation—no loss, spalling	basal resetting, repair—hard cement
144		146	C...	Jensen		1814		1886	box tomb	concrete	poor	fragmentation—no loss	
148			Carmel	Vasquez	September	17	1915		die on base		excellent	ground loss	
150			David	Colunga					block		excellent		
150			Consuelo	Colunga					block		excellent		
152			Manuel M.	Cortez		1868		1914	headstone		excellent	buried/sunk, ground loss	concrete stabilized
154			Petron...	Garcia		1866		1914	headstone		fair	fragmentation—no loss, tilted/fallen	
156			Jose	Medel		1888		1913	obelisk		excellent	burrowing animal disturbance, tilted/fallen	concrete stabilized

Feature Provenience Designation No. (PD)	Subfeature Provenience No(s).	First and Middle Names or Initials	Last Name	Birth Date			Death Date			Monument Type	Enclosure	General Condition	Damage Type	Repair Type
				Month	Day	Year	Month	Day	Year					
158		Dolores	Minjares			1894			1913	obelisk		excellent	burrowing animal disturbance	concrete stabilized
160	164	Pilar Trujillo de	Rubidoux			1865			1911	obelisk	concrete	excellent	abrasion, burrowing animal disturbance, vegetation	
162	164	Frederico	Rubidoux			1865			1932	obelisk	concrete	excellent	buried/sunk, burrowing animal disturbance, vegetation	
166		Josie A.	Kellogg	June	1	1899	October	30	1910	tab in socket		poor	tilted/fallen, buried/sunk, disassembled no loss	
168										cross		poor	buried/sunk, fragmentation—loss, spalling	
170		Petra	Ybarra	August	1	1887	July	31	1914	die on base		excellent	open joints, spalling	
172										tab in socket		poor	buried/sunk, fragmentation—loss	basal resetting
174		Rita F. de	Renteria				November	29	1914	die on base		good	buried/sunk	
176										cross		poor	tilted/fallen, fragmentation—loss, spalling, burrowing animal disturbance	
178		J.	Padillo			1871			1914	(a) die on base; (b) cross		(a) good; (b) poor	(a) buried/sunk, spalling, burrowing animal disturbance; (b) tilted/fallen, buried/sunk, fragmentation—loss	
180		Josefa Uribe de	Espinosa				December	16	1914	headstone		good	buried/sunk, spalling	
182		Francisca	Leal				August	12	1915	headstone		good	burrowing animal disturbance	basal resetting

continued on next page

Feature Provenience Designation No. (PD)	Subfeature Provenience No(s).	First and Middle Names or Initials	Last Name	Birth Date		Death Date		Monument Type	Enclosure	General Condition	Damage Type	Repair Type
				Month	Day	Year	Month	Day	Year			
184								disassembled component/component fragment		poor	fragmentation—loss, possibly tilted/fallen	
186								ledger		good	fragmentation—loss, cracked	
188								ledger		good	fragmentation—loss, cracked, buried/sunk	
190		Maria	Uribe				March	25	1917		spalling	
192	194	Librado	Alanis	October	27	1915	June	3	1917	concrete	disassembled—loss, fragmentation—loss, open joints, buried/sunk	
196		Hilario	Chavez	January	14	1885	November	25	1916		disassembled—no loss, spalling	
198								disassembled component/component fragment		poor	disassembled—loss	
200		Jose	Lopes [sic]			1891		tree stump/log		good	spalling, burrowing animal disturbance	
202		Marciala Camacho de	Elizarraraz			1876		tree stump/log		good	spalling, fragmentation— no loss	
204		Acapito	Chavez	August	17	1898	April	12	1916		open joints, spalling	
206								die on base		poor	disassembled—loss, spalling	
208								cross		poor	fragmentation—loss, spalling, tilted/fallen, cracked	
210		Jose del	Castillo					die on base		excellent	spalling, buried/sunk	
212		Acapita	Yzarraras	March	18	1914	February	2	1916	good	spalling, ground loss	

Feature Provenience	Designation No. (PD)	Subfeature Provenience No(s).	First and Middle Names or Initials	Last Name	Birth Date		Death Date		Monument Type	Enclosure	General Condition	Damage Type	Repair Type
					Month	Day	Year	Month	Day	Year			
214									die on base		poor	disassembled—loss, fragmentation—loss, buried/sunk	
216		Cruz		Sauceda			1907		1915	other (ornamental)	poor	tilted/fallen, buried/sunk, ground loss, burrowing animal disturbance, fragmentation—loss	
218									headstone		poor	fragmentation—loss, ground loss	basal resetting
220		Gregoria Armenta		Aguilera	April	23	1918	September	13	1918	poor	fragmentation—no loss	mortar fills, repair: hard cement
222									tab in socket		poor	fragmentation—loss, cracked, spalling	
224		Nemecio		Mascorro				March	11	1921	good	fragmentation—loss, spalling, buried/sunk	
226		Francisco		Arroyo	April	9	1921			die on base	poor	fragmentation—loss	repair—hard cement (possible)
228		Guadalupe		Meza				December	27	1921	poor	fragmentation—loss, tilted/fallen	
230		Rafael O.		Morales			1852			headstone	good	spalling, cracked, disassembled—loss, tilted/fallen, buried/sunk	
232		Pilar		Loya				February	15	1921	fair	fragmentation—loss, cracked, buried/sunk	
234		Carmen		Padilla	October	5	1903	February	11	1921	excellent	open joints, spalling	
236									die on base		poor	fragmentation—loss, open joints, spalling	

continued on next page

Feature Provenience Designation No. (PD)	Subfeature Provenience No(s).	First and Middle Names or Initials	Last Name	Birth Date		Death Date		Monument Type	Enclosure	General Condition	Damage Type	Repair Type
				Month	Day	Year	Month	Day	Year			
238		Raphael	Contreras			1879			1920	poor/fair	fragmentation—loss, cracked, burrowing animal disturbance	basal resetting, mortar fills
240								disassembled component/component fragment		poor	disassembled—loss	
242								disassembled component/component fragment		poor	disassembled—loss, spalling, fragmentation— loss	
244		Canuto	Armenta		July	29	1920	die on base		excellent	open joints, tilted/fallen	
246								disassembled component/component fragment		poor	disassembled—loss	
248		Encarnacion	Lopez			1864		pulpit marker		excellent	spalling	mortar fill
250		Isidra	Raso			1889		die on base		fair	fragmentation—loss, spalling	
252		Francisca	Aguilera		December	18	1919	cross, column		fair	fragmentation—no loss, open joints, spalling, cracked	repair—hard cement
254		Aciano	Quesada		November	30	1919	die on base		fair	fragmentation—loss, open joints, buried/sunk	
256								disassembled component/component fragment		poor	disassembled—loss, spalling	
258		Antonia	Contreras			1889		die on base		good	open joints, spalling	
260		Pedro L.	Castro	January	29	1895	May	23	1919	good	open joints, spalling, tilted/fallen, burrowing animal disturbance	
262		Joben Victuriano	F.	July	1	1894	February	9	1919	good	fragmentation—loss, spalling, cracked	

Feature Provenience Designation No. (PD)	Subfeature Provenience No(s).	First and Middle Names or Initials	Last Name	Birth Date			Death Date			Monument Type	Enclosure	General Condition	Damage Type	Repair Type
				Month	Day	Year	Month	Day	Year					
264		Rosa	Prieto	August	18	1918	November	24	1919	die on base		fair	fragmentation—loss, open joints, spalling, cracked	basal resetting
266						1885			1917	die on base		fair/poor	fragmentation—loss, tilted/fallen, spalling, buried/sunk, burrowing animal disturbance	
268		Fabian	Torres	January	20	1900	December	3	1918	die on base		fair	disassembled—loss, open joints, spalling	
270										disassembled component/component fragment	concrete	poor	fragmentation—loss	
272										disassembled component/component fragment		poor	fragmentation—loss	
274		Perfecta Lozolla	Holguin			1887			1918	die on base		excellent		
276		Benedicto	Mendoza			1882			1918	plaque marker, cross		good	fragmentation—loss, spalling, cracked, tilted/fallen	
278		Remijio	Prieto				November	1	1918	die on base		excellent		
280											cinderblock and concrete	fair	disassembled—loss, buried/sunk	
282									1918	die on base, ledger		poor	fragmentation—loss, tilted/fallen, buried/sunk, cracked	
284		Michaela	Mojica			1885			1917	headstone, block		good	fragmentation—loss, buried/sunk, cracked, tilted/fallen	

continued on next page

Feature Provenience Designation No. (PD)	Subfeature Provenience No(s).	First and Middle Names or Initials	Last Name	Birth Date		Death Date		Monument Type	Enclosure	General Condition	Damage Type	Repair Type
				Month	Day	Year	Month	Day	Year			
286		John	Domingues	1912			1918			good	spalling, buried/sunk, ground loss, burrowing animal disturbance	
290		Ignacia	Castopena		July	10	1918	(a) headstone; (b) disassembled component/component fragment		fair	(a) disassembled—loss, spalling, tilted/fallen; (b) fragmentation—loss, spalling, cracked	
292								disassembled component/component fragment		poor	disassembled—loss	
295		Eustolia	Chaves [<i>sic</i>]	1894			1921	other (ornamental)		good	fragmentation—loss, spalling, ground loss	basal resetting, repointing
298	300	Raul	Lara		October	11	1921	headstone	concrete	fair	fragmentation—loss, tilted/fallen, buried/sunk, spalling, burrowing animal disturbance	
302		Miguel	Leion [<i>sic</i>]	September 29	May	23	1903	1921	tab in socket	good	fragmentation—no loss, spalling, buried/sunk, failed repair	pinning, repair— hard cement
304								die on base		poor	disassembled—loss, fragmentation—loss	
306								die on base		poor	fragmentation—loss, spalling, tilted/fallen	
308		Victor Della	Rosa	1914			1922	die on base		fair	disassembled—no loss, spalling, buried/sunk, burrowing animal disturbance	
310		Jose	Meza		February	28	1922	cross		good	fragmentation—loss, spalling, open joints, buried/sunk	repair—hard cement

Feature Provenience Designation No. (PD)	Subfeature Provenience No(s).	First and Middle Names or Initials	Last Name	Birth Date		Death Date		Monument Type	Enclosure	General Condition	Damage Type	Repair Type
				Month	Day	Year	Month	Day	Year			
312								cross		fair	fragmentation—loss, spalling, cracked, burrowing animal disturbance	
314		Cornelia	Calvan	September	26	1920	January	25	1922	good	spalling	basal resetting
316		...caila						cross, disassembled component/component fragment		poor	fragmentation—loss, tilted/fallen	
318		John M.	Vignon			1842		die on base		excellent	burrowing animal disturbance, disassembled—loss	
320										poor	fragmentation—loss, burrowing animal disturbance	
322								die on base		poor	disassembled—loss, spalling	
324		Tomas	Gonzalez	September	22	1906	April	22	1922	fair	disassembled—loss, tilted/fallen, buried/sunk, erosion	
326		Josefa	Trujillo				March	8	1922	good	buried/sunk, spalling	
328								cross, block	cobble	fair	buried/sunk, disassembled—loss	
330		Masedonia	Ramirez	September	12	1891	August	5	1922	fair/good	buried/sunk, fragmentation—loss, tilted/fallen	
332		Alfredo Quesada	Lucero	March	2	1925	May	12	1925	excellent	steel fencing	
334								disassembled component/component fragment		poor	disassembled—loss, spalling, cracked	

continued on next page

Feature Provenience Designation No. (PD)	Subfeature Provenience No(s).	First and Middle Names or Initials	Last Name	Birth Date		Death Date		Monument Type	Enclosure	General Condition	Damage Type	Repair Type
				Month	Day	Year	Month	Day	Year			
336								box tomb, tab in socket		poor	fragmentation—loss, cracked, buried/sunk, spalling	basal resetting, failed repair
338		Yreneo	Parra	1875		1924		die on base		good	spalling, open joints, disassembled—loss, erosion, ground loss	basal resetting
340		Rebeca	Figueroa	1922		1923		die on base		good	spalling, burrowing animal disturbance	
342		Josefa L. de	Sanchez	March	19	1879	February	21	1924	good	open joints, cracked	
344								disassembled component/component fragment		poor	disassembled—loss, spalling, tilted/fallen, burrowing animal disturbance	
346		Filomena	Velarde	November	24	1845	June	7	1924	good	buried/sunk, disassembled—loss	
346		Alejo	Sanchez	July	17	1860	July	3	1925	good	buried/sunk, disassembled—loss	
348								disassembled component/component fragment	concrete	poor/fair	fragmentation—loss, spalling, burrowing animal disturbance	
350								ledger, cross		good	fragmentation—loss, cracked, buried/sunk	
352		F. Aurelia C. de	Figueroa	1892		1923		headstone		good		basal resetting
354		Jose	Valdepeña	1886		1923	July	19	1923	good	erosion	
356		Joban Hermelindo	Sanches [sic]			1923	June	10	1923	good	erosion, cracked, fragmentation—loss	
358		Delfida		November	10	1916	May	17	1923	good	tilted/fallen	

Feature Provenience Designation No. (PD)	Subfeature Provenience No(s).	First and Middle Names or Initials	Last Name	Birth Date		Death Date		Monument Type	Enclosure	General Condition	Damage Type	Repair Type
				Month	Day	Year	Month	Day	Year			
360								disassembled component/component fragment		poor	disassembled—loss, spalling, erosion	
362								column		poor	disassembled—loss, spalling	
364	Maria Refugio		Luna	July	4	1916	March	9	1923	cross, block	buried/sunk, cracked, disassembled—loss, fragmentation—loss, spalling, open joints	
366								bedstead		fair	fragmentation—loss, disassembled—loss, spalling, buried/sunk	
368								die on base		poor	disassembled—loss, spalling, buried/sunk	
370	Luis Della		Rosa			1857		1923	headstone, bedstead	good	cracked, erosion, spalling, buried/sunk	mortar fills, repair—hard cement
372	Maria B.		Sauseda			1884		1922	die on base	good	disassembled—no loss, tilted/fallen	
376								ledger		fair	cracked, fragmentation— loss, buried/sunk	
378	Paola M.		Leon			1881	July	9	1929	cross	fragmentation—loss, tilted/fallen	
380	Juan		Canales			1898		1927	die on base	excellent	tilted/fallen, open joints	
382	Refugia		Garcia			1896		1828	lawn style	excellent	buried/sunk	
384								disassembled component/component fragment		poor	fragmentation—loss	

continued on next page

Feature Provenience	Designation No. (PD)	Subfeature Provenience No(s).	First and Middle Names or Initials	Last Name	Birth Date		Death Date		Monument Type	Enclosure	General Condition	Damage Type	Repair Type
					Month	Day	Year	Month	Day	Year			
386		388							disassembled component/component fragment	steel pipe	poor/fair	disassembled—loss, tilted/fallen	
390			Geronimo V.	Lomeli	November	11		February	11	1928	poor/fair	fragmentation—loss, cracked, erosion, burrowing animal disturbance	
392			Gloria	Garcia	September	21	1917	February	17	1928	fair	cracked, spalling, disassembled—loss	
394			Delfino Rodriguez	Torres	December	2	1927	May	21	1928	good	buried/sunk, cracked, erosion, fragmentation—loss, titled/fallen	
396			Samuel	Arendond...	April	6			ledger		poor	cracked, fragmentation—loss, spalling	
398				Chavez	March	30	1925	February	2	1929	poor/fair	fragmentation—loss, spalling	possible basal resetting
400					August		1912		die on base, block		poor	fragmentation—loss, spalling, buried/sunk	possible basal resetting
402									disassembled component/component fragment		poor	buried/sunk, fragmentation—loss, titled/fallen	
404									disassembled component/component fragment		poor	fragmentation—loss, tilted/fallen	
406			Jose	Moreno			1892	May	8	1929	good	spalling, tilted/fallen, open joints, buried/sunk	repair—hard cement
408			Francisca	Delgado	September	17	1912	March	10	1929	excellent	buried/sunk	
410									block	concrete	poor/fair	fragmentation—loss, cracked, buried/sunk	
412			Apolonia Perez	Rios	October	19	1864	November	14	1928	fair	fragmentation—no loss, tilted/fallen	

Feature Provenience Designation No. (PD)	Subfeature Provenience No(s).	First and Middle Names or Initials	Last Name	Birth Date			Death Date			Monument Type	Enclosure	General Condition	Damage Type	Repair Type
				Month	Day	Year	Month	Day	Year					
412	Alejandra Rios		Sanchez			1899			1926		cross, lawn style	fair	fragmentation—loss, tilted/fallen	
412	Guadalupe		Rios	February	3	1898	July	7	1943		cross, lawn style	fair	fragmentation—no loss, tilted/fallen	
414											tab in socket	good	fragmentation—loss, cracked	
416	Ramon		Gomez				11	30	1928		cross, block	good	burrowing animal disturbance, fragmentation—loss, titled/fallen	
418	Victoriano		Flores			1859	July	29	1928		die on base	good	buried/sunk, burrowing animal disturbance, fragmentation—loss, ground loss, open joints	
420											ledger, die on base	poor	fragmentation—loss, cracked	
422	Leonarda		Garcia	November	6	1889	June	6	1931		disassembled component/component fragment, lawn style	poor	fragmentation—loss, cracked, buried/sunk	
422	Felipe		Garcia	May	26	1886	November	16	1960		disassembled component/component fragment, lawn style	poor	fragmentation—loss, cracked, buried/sunk	
424	Georgina		Acuna			1901			1931		lawn style	good	buried/sunk, erosion	
426											disassembled component/component fragment	poor	disassembled—loss	
428	Manuel		Rodriguez								cross	good/excellent		
430	Martina D.		Ahumada								cross	excellent	tilted/fallen	

continued on next page

Feature Provenience	Designation No. (PD)	Subfeature Provenience No(s).	First and Middle Names or Initials	Last Name	Birth Date			Death Date			Monument Type	Enclosure	General Condition	Damage Type	Repair Type
					Month	Day	Year	Month	Day	Year					
432			Brijida	Ramirez	October	8	1931	April	11	1931	cross		fair	cracked, fragmentation—loss, titled/fallen	
434		436	Luis	Leyva			1872			1932	headstone	concrete	good/fair	buried/sunk, erosion, fragmentation—loss	
438											cross		fair	cracked, fragmentation—loss, titled/fallen	
440											cross		fair/poor	burrowing animal disturbance, fragmentation—loss, titled/fallen	
442			J. A.	Mendoza			[1884]	October	19	1931	cross, ledger		fair	buried/sunk, fragmentation—loss, ground loss, spalling	
444							1867			1932	other (ornamental), ledger		good/fair	buried/sunk, burrowing animal disturbance, erosion	
446											cross		fair/poor	fragmentation—loss, titled/fallen	
448			Lucy CH	Torres			1904	July	5	1932	plaque marker upon tomb		good/excellent	cracked, buried/sunk	
450		452									other (ornamental)	concrete	poor	fragmentation—loss, cracked	
454											cross		poor	fragmentation—loss, cracked, buried/sunk	
456											disassembled component/component fragment		poor	fragmentation—loss, cracked, buried/sunk	
458											disassembled component/component fragment		poor	fragmentation—loss, cracked, buried/sunk	
460											ledger, cross, tab in socket		good	spalling, disassembled—loss, fragmentation—loss	

Feature Provenience	Designation No. (PD)	Subfeature Provenience No(s).	First and Middle Names or Initials	Last Name	Birth Date			Death Date			Monument Type	Enclosure	General Condition	Damage Type	Repair Type
					Month	Day	Year	Month	Day	Year					
462											block, ledger		fair	fragmentation—loss, buried/sunk, cracked	
464											die on base, ledger		good/fair	buried/sunk, burrowing animal disturbance, fragmentation—loss	
466			Jose								cross		good	erosion	repair—hard cement
468			Agustina	Rodriguez							cross, lawn style, block		poor/fair	disassembled—loss, tilted/fallen	
470			Juana	Himes			1846			1933	headstone		poor/fair	fragmentation—no loss, buried/sunk	
472								December	17	1933	slant marker		fair	fragmentation—loss, buried/sunk, erosion	
474		476	Josefina	Quiroz			1884			1933	cross, die on base, lawn style	concrete	good/fair	burrowing animal disturbance, cracked, fragmentation—loss	repair—hard cement
478		480									disassembled component/component fragment	concrete	good/excellent	fragmentation—loss, cracked	
482											cross		good		
484			Senon	Geballos			1871			1935	block		good/excellent	buried/sunk, tilted/fallen	
486			Mariana	Amaya							headstone		good/fair	fragmentation—loss, buried/sunk, tilted/fallen, cracked	
488											ledger		good/fair	fragmentation—loss, buried/sunk, spalling	
490			Refugio	Vasquez	July	4	1850	July	31	1935	cross, slant marker		good	fragmentation—loss, buried/sunk, spalling	

continued on next page

Feature Provenience Designation No. (PD)	Subfeature Provenience No(s).	First and Middle Names or Initials	Last Name	Birth Date		Death Date		Monument Type	Enclosure	General Condition	Damage Type	Repair Type
				Month	Day Year	Month	Day Year					
492								disassembled component/component fragment, ledger		fair	fragmentation—loss, buried/sunk, burrowing animal disturbance, cracked, spalling	
494	1025			February	14 1837	November	18 1914	tab in socket	concrete	poor	fragmentation—loss, buried/sunk, tilted/fallen, erosion, spalling	
496	1025	Trinidad V.	Belarde		1865		1917	die on base	concrete	excellent	buried/sunk, open joints	
498	1025	Ramon	Araiza					tab in socket	concrete	fair	buried/sunk, erosion, spalling	
503		Julia L.	Delgado	January	10 1889	May	9 1924	slant marker, ledger, cross		good	tilted/fallen, buried/sunk, fragmentation—loss	
505								die on base		fair/poor	fragmentation—loss, cracked, open joints	
507		Simon	Contreras		1874		1924	die on base		good	open joints, buried/sunk	
509								tab in socket		poor	fragmentation—loss, cracked, buried/sunk	
511		Julian	Avila	June	3 1925			block		good	fragmentation—loss, cracked, burrowing animal disturbance, buried/sunk, tilted/fallen	
513								disassembled component/component fragment		poor	disassembled—loss, spalling	
515		Leonor	Gonzalez		1911		1924	die on base		good	burrowing animal disturbance, cracked, spalling	
517		Josefina	Rodriguez	January	12 1925			headstone, footstone		excellent	buried/sunk, ground loss, tilted/fallen	

Feature Provenience Designation No. (PD)	Subfeature Provenience No(s).	First and Middle Names or Initials	Last Name	Birth Date			Death Date			Monument Type	Enclosure	General Condition	Damage Type	Repair Type
				Month	Day	Year	Month	Day	Year					
519		Bernave D.	Gonsales [sic]	July	11	1924	January	24	1925	box tomb, cross		excellent	fragmentation—loss, burrowing animal disturbance, ground loss	
521										box tomb		fair	fragmentation—loss, cracked, burrowing animal disturbance, buried/sunk	
523		Maria B.	Lopez			1892			1925	lawn style		excellent	buried/sunk	
525		Charles	Kissel			1877			1925	ledger		good	buried/sunk, burrowing animal disturbance, cracked, fragmentation— loss	
527		Exiquia D.	Padilla	November	18	1879	May	17	1925	die on base		excellent	tilted/fallen, burrowing animal disturbance, buried/sunk	
529		Luis	Hernandes [sic]			1890			1925	die on base		good	buried/sunk, fragmentation—no loss, burrowing animal disturbance	
531										cross		fair	erosion, tilted/fallen	
533		Susano	Lopez			1882			1925	headstone, lawn style		good/fair	fragmentation—loss	
535										tab in socket		fair	burrowing animal disturbance, disassembled—loss, fragmentation—loss	
537										tab in socket		poor	fragmentation—loss	possible hard cement repair
539		Pedro	Gonzales			1885			1925	die on base		excellent/good	abrasion, fragmentation— loss, burrowing animal disturbance	hard cement
541		Cayetana P.	Leyva			1888			1925	headstone		excellent	buried/sunk	

continued on next page

Feature Provenience Designation No. (PD)	Subfeature Provenience No(s).	First and Middle Names or Initials	Last Name	Birth Date			Death Date			Monument Type	Enclosure	General Condition	Damage Type	Repair Type
				Month	Day	Year	Month	Day	Year					
543	545	Altagracia	Martines (Esquibel)	1889			1925			die on base, block	brick	good	fragmentation—loss, abrasion, spalling	hard cement, mortar fills
547		Tranquilino	Morales	1906			1927			cross, block		good/fair	cracked, fragmentation—loss, abrasion, burrowing animal disturbance	
549										ledger		good	fragmentation—loss, burrowing animal disturbance	
552										lawn style		poor	fragmentation—loss	
554		Ignacio Paez	Quiroz	1934			1934			ledger, cross		good		
556		Ercilia	Hernandez	1866			1934			lawn style		excellent		
558										lawn style		poor	fragmentation—loss, bowed, abrasion	
560		Louisa Garcia	Dominguez	1870			1958			lawn style		fair	cracked, fragmentation—no loss, abrasion	
562		Francisco	Chavez	1876	December	22	1940			headstone, ledger		fair/poor	fragmentation—loss, fragmentation—no loss, burrowing animal disturbance, cracked, buried/sunk	
566		Edmund R.	McInnis	1892			1922			slant marker		excellent	tilted/fallen, buried/sunk	
568										cross		fair/poor	fragmentation—loss, fragmentation—no loss, tilted/fallen, buried/sunk	
570	572	Juana F.	Avila	1879	February	18	1933			lawn style, cross	brick	good	burrowing animal disturbance, buried/sunk	
574		Ysidra Fuentes	Ybarra	1854			1934			block		excellent		
576		Billy	Martinez	March	2	1935	September	9	1947	block, other (shrine/grotto)		excellent	fragmentation—loss	

Feature Provenience Designation No. (PD)	Subfeature Provenience No(s).	First and Middle Names or Initials	Last Name	Birth Date		Death Date		Monument Type	Enclosure	General Condition	Damage Type	Repair Type
				Month	Day	Year	Month	Day	Year			
580		F.	Rodriguez					cross		fair	burrowing animal disturbance, fragmentation—no loss	
582		Bruno	Ornelas	1909		1940		die on base, cross		fair	fragmentation—loss, abrasion, tilted/fallen	
582		Paul P.	Agu[irre]					die on base, cross		fair	fragmentation—loss, abrasion, tilted/fallen	
584		Jesus de	Mascorro	October	15	1896	February	26	1955	lawn style	buried/sunk, spalling, fragmentation—loss	
586								headstone	concrete	poor	fragmentation—loss, buried/sunk, cracked, abrasion, burrowing animal disturbance	
588		Alfredo	Ramos	1939	October	31	1939	block		fair/poor	erosion, fragmentation— loss, cracked	
590								disassembled component/component fragment		fair	disassembled—loss	
592								cross		fair	fragmentation—loss, cracked, burrowing animal disturbance	
594		Juan	Torrez	1868		1936		lawn style		excellent	buried/sunk, fragmentation—loss	
596		Jose	MaOtero	August	10	1891	November	21	1945	lawn style	spalling	
598		Patrick	Li...					cross		poor	erosion	
603								cross		poor	fragmentation—loss, disassembled—loss	

continued on next page

Feature Provenience Designation No. (PD)	Subfeature Provenience No(s).	First and Middle Names or Initials	Last Name	Birth Date		Death Date		Monument Type	Enclosure	General Condition	Damage Type	Repair Type
				Month	Day	Year	Month	Day	Year			
605		Miguel	Domingues [sic]	December	18	1925				good/fair	fragmentation—loss, burrowing animal disturbance	
607		Jose	Lion [sic]			1907				good	buried/sunk, fragmentation—loss	
609		Carlitos	Prieto			1924				good	abrasion	
611		Maria	Lopez			1903				good		
613		Zacarias	Garcia [sic]			1896				good	buried/sunk, fragmentation—loss	
615		Agustin T.	Sandoval	October	23	1924	April	1	1926	good	fragmentation—loss, abrasion	
617		...ancisco	Mesa							fair	fragmentation—loss, burrowing animal disturbance	
619		Margarita	Bustos	October	17	1890	October	29	1926	excellent	spalling	
621										poor	fragmentation—loss, buried/sunk	
623		J. S.	Pimentel			1878	December	8	1926	good/fair	buried/sunk, tilted/fallen, fragmentation—loss, cracked	
625										fair	disassembled—loss	
627		Anvrosio [sic]	Grul	December	7	1925	March	20	1927	good	tilted/fallen, spalling	
629										poor	fragmentation—loss, tilted/fallen	
631										poor	fragmentation—loss, buried/sunk, burrowing animal disturbance	

Feature Provenience Designation No. (PD)	Subfeature Provenience No(s).	First and Middle Names or Initials	Last Name	Birth Date			Death Date			Monument Type	Enclosure	General Condition	Damage Type	Repair Type
				Month	Day	Year	Month	Day	Year					
633		A. Marcello	Pelajio	January	17	1908	May	20	1931	die on base		excellent	fragmentation—loss, ground loss	
635		Balsa	Perez			1887			1931	headstone, ledger		good/fair	buried/sunk, fragmentation—loss	
637										cross		poor	erosion	
639										disassembled component/component fragment		poor	cracked, fragmentation—loss, erosion	
641		Lolita	Cordero	March	25	1929	June	30	1930	tab in socket, ledger		good	fragmentation—loss	
643		Jesus	Flores	January	5	1899	November	30	1930	block		fair	abrasion, fragmentation—loss, cracked	mortar fills
645		Felix	Lopez							ledger		fair	fragmentation—loss, cracked, buried/sunk	
647										disassembled component/component fragment		good/fair	disassembled—loss, fragmentation—loss	
649		Lasta	...selina R...	July	17	1910				bedstead		fair	fragmentation—loss, burrowing animal disturbance	
651		[An]toni[o M. I]	Lo[me]i]	[June]	3	1923	March	31	1931	cross, block, ledger		fair	fragmentation—loss, buried/sunk, ground loss, cracked	
651		E.	Julio							cross, block, ledger		fair		
653	655	Maria R.	Duran							block, cross, ledger	concrete	fair	cracked, spalling	
656		Socoro	Alvarado	July	7	1924	March	9	1931	headstone, ledger		poor	fragmentation—loss	
658		Antonio (?)	Suchil	17	1929	July	11	1931		die on base, block		fair	cracked, tilted/fallen, fragmentation—loss	
660		Amelia	Rivera							block		good	buried/sunk, erosion	

continued on next page

Feature Provenience Designation No. (PD)	Subfeature Provenience No(s).	First and Middle Names or Initials	Last Name	Birth Date			Death Date			Monument Type	Enclosure	General Condition	Damage Type	Repair Type
				Month	Day	Year	Month	Day	Year					
662		Cruz	Rivera	January	5	1909	May	18	1934	headstone		good	buried/sunk, fragmentation—loss	
664		Prudencia	Montañez			1904			1934	headstone		fair	buried/sunk, fragmentation—loss	
666		Isaac	Suchil	June	3	19...	November	15	...	tab in socket, ledger		fair	fragmentation—loss, erosion	
668										disassembled component/component fragment		poor	fragmentation—loss	
670										disassembled component/component fragment		poor	fragmentation—loss, cracked	
672										disassembled component/component fragment, ledger		poor	fragmentation—loss, cracked, buried/sunk	
674		Carlos	Barrios							cross		fair	fragmentation—no loss	concrete stabilized
676		Julia	Rodriguez			1911			1936	lawn style		excellent	buried/sunk	
678										disassembled component/component fragment		poor	fragmentation—loss	
680				July		1916	September	20	1936	die on base		poor	fragmentation—loss, buried/sunk, tilted/fallen, cracked	
682		Tomas Q.	Morales				September	16	1936	block		fair	buried/sunk, erosion, tilted/fallen, spalling	
684										ledger, cross		poor	fragmentation—loss, cracked, buried/sunk	

Feature Provenience Designation No. (PD)	Subfeature Provenience No(s).	First and Middle Names or Initials	Last Name	Birth Date			Death Date			Monument Type	Enclosure	General Condition	Damage Type	Repair Type
				Month	Day	Year	Month	Day	Year					
686		Juana M.	Luna	June	24	1860	February	26	1938	disassembled component/component fragment	concrete	poor	fragmentation—loss, buried/sunk, tilted/fallen, burrowing animal disturbance	
688										disassembled component/component fragment	concrete	poor	fragmentation—loss, cracked, buried/sunk	
690		Gregoria	de la Rosa			1862			1937	bedstead, ledger, lawn style		good	erosion	
692										die on base		poor	fragmentation—loss, buried/sunk, tilted/fallen, burrowing animal disturbance	
694		Teodoro	Castellano	September	9	1870	August	26	1940	headstone		poor	erosion, buried/sunk, tilted/fallen	
696		Teodoro	Castellano	September	9	1870	August	26	1940	ledger	steel fencing	excellent		
698		Benigno	Sauceda				January	16	1941	die on base, block		fair	buried/sunk, fragmentation—loss	
701			Lucero?							block, disassembled component/component fragment		poor	erosion	
703										ledger		poor	fragmentation—loss, buried/sunk, tilted/fallen	
705		Josefina	Yzaguirre							die on base		poor	fragmentation—loss, buried/sunk, tilted/fallen, erosion	
707										disassembled component/component fragment		poor		
709		Maxima	Zarate			1894			1934	lawn style		good	buried/sunk	

continued on next page

Feature Provenience Designation No. (PD)	Subfeature Provenience No(s).	First and Middle Names or Initials	Last Name	Birth Date		Death Date		Monument Type	Enclosure	General Condition	Damage Type	Repair Type
				Month	Day	Year	Month	Day	Year			
711/713												
715		Anac...to	...sas	January	6	1940		disassembled component/component fragment, cross		poor	fragmentation—loss, buried/sunk, erosion, tilted/fallen	
717		Catalina	Escobar	February	1917	April	1945	ledger, lawn style		poor	fragmentation—loss, erosion, burrowing animal disturbance, spalling	
719	721	Nasario	Hernandez			1902	1940	lawn style		fair/good	buried/sunk, fragmentation—loss	
723	723/72 5	Irene	Espinoza	March	7	1896	January	14	1938	poor/fair	fragmentation—loss, buried/sunk, erosion	
727		Encarnacion H.	Flores			1917	1936	headstone		excellent	spalling	
729								die on base		poor	fragmentation—loss	
733	731	Johnnie	Luna	January	30	1940	August	25	1941	good	fragmentation—loss, burrowing animal disturbance	
735		Santiago	Montañez	July	25	1921	July	19	1940	fair	buried/sunk, fragmentation—loss, tilted/fallen	
737		Patrocino	Trujillo			1857	1944	lawn style		good	buried/sunk, cracked	
741	739	Jacinto	Cortez					headstone, ledger	concrete	fair	abrasion, buried/sunk, burrowing animal disturbance, cracked, fragmentation—loss, tilted/fallen	

Feature Provenience Designation No. (PD)	Subfeature Provenience No(s).	First and Middle Names or Initials	Last Name	Birth Date		Death Date		Monument Type	Enclosure	General Condition	Damage Type	Repair Type
				Month	Day	Year	Month	Day	Year			
743								disassembled component/component fragment		poor	fragmentation—loss, spalling	
745								plaque marker upon a tomb		fair	fragmentation—loss, cracked, buried/sunk	
749	747	Jose D.	Roano			1906		1937	concrete	good	buried/sunk, fragmentation—loss	
751		Ignacia	Quintana					cross, lawn style		fair	fragmentation—loss, buried/sunk	
753		Atanacio	Chavez	August	14	1879	July	9	1944	good	buried/sunk	
755		Francisca L.	Chavez			1907		lawn style		good	fragmentation—loss, buried/sunk, spalling	
757		Eulojio L.	Torres	March	11	1884	January	25	1936	poor	fragmentation—loss, cracked, buried/sunk, tilted/fallen	
761	759	Eulojio L.	Torres	March	11	1884	January	25	1936	good	buried/sunk	
765	763	Ramona	Chavez	May	23	1940	November	16	1940	good	fragmentation—no loss, buried/sunk, tilted/fallen	hard cement
767		Catalina	Escobar	February	15	1917	April	2	1945	fair	fragmentation—loss, buried/sunk, erosion, spalling	
769	771							cross, disassembled component/component fragment	concrete	poor/fair	buried/sunk, erosion, fragmentation—loss	
773								disassembled component/component fragment		poor	fragmentation—loss, tilted/fallen	

continued on next page

Feature Provenience Designation No. (PD)	Subfeature Provenience No(s).	First and Middle Names or Initials	Last Name	Birth Date		Death Date		Monument Type	Enclosure	General Condition	Damage Type	Repair Type
				Month	Day	Year	Month	Day	Year			
775								disassembled component/component fragment		poor	fragmentation—loss, buried/sunk	
777		Sally	Mendez			1933		ledger		fair	burrowing animal disturbance, erosion	
779		Felix	Serrano	December	24	1921	March	1	1934	fair	cracked, erosion, fragmentation—loss, open joints	
781								die on base	concrete	fair	fragmentation—loss, buried/sunk, burrowing animal disturbance	
783		Elena	Velarde					disassembled component/component fragment, cross, lawn style		fair	buried/sunk, erosion, fragmentation—loss, titled/fallen	hard cement
785		Juana B.	Garcia			1857		die on base		good		
787		Andrea	Rodriguez					cross, lawn style		fair	buried/sunk, erosion, fragmentation—loss, titled/fallen	
789		Anacleto	Rosas					ledger, disassembled component/component fragment		poor	buried/sunk, burrowing animal disturbance, cracked, fragmentation— loss	
791		Maria H.	Rodriguez	January	13	1898	December	31	1939	fair	buried/sunk, erosion, fragmentation—loss	
793		Evangelina E.	Campa	November	13	1938	December	31	1938	fair	buried/sunk, fragmentation—loss, titled/fallen	
795								cross	concrete	good	buried/sunk, erosion, cracked, burrowing animal disturbance	

Feature Provenience Designation No. (PD)	Subfeature Provenience No(s).	First and Middle Names or Initials	Last Name	Birth Date			Death Date			Monument Type	Enclosure	General Condition	Damage Type	Repair Type
				Month	Day	Year	Month	Day	Year					
797										cross, disassembled component/component fragment		poor	burrowing animal disturbance, erosion, fragmentation—loss	
801		Celsa A.	Morales				March	11	1941	slant marker		fair	buried/sunk	
803		Manuel	Saucedo	January	26	1884	April		1941	lawn style		good	buried/sunk	
805		Magdalena	Pichardo			1881			1941	block		fair	buried/sunk, tilted/fallen	
807										disassembled component/component fragment		poor	buried/sunk, fragmentation—loss	
809		...z	Velasquez	May	3	1892	August	19	1938	die on base, lawn style	concrete	fair/poor	buried/sunk, burrowing animal disturbance, fragmentation—loss	
811										disassembled component/component fragment		poor	fragmentation—loss, burrowing animal disturbance	
813							October	21	1938	cross, ledger		fair	fragmentation—loss, buried/sunk, erosion, tilted/fallen	
815										other (shrine/grotto)	concrete	fair	fragmentation—loss, buried/sunk, cracked	
817										disassembled component/component fragment		good/fair	fragmentation—loss, cracked, spalling	
819		Candelaria	Luna	February	2	1913	August	6	1933	die on base		fair	fragmentation—loss, cracked, ground loss, spalling	
821										cross		fair	fragmentation—loss, ground loss	

continued on next page

Feature Provenience Designation No. (PD)	Subfeature Provenience No(s).	First and Middle Names or Initials	Last Name	Birth Date			Death Date			Monument Type	Enclosure	General Condition	Damage Type	Repair Type
				Month	Day	Year	Month	Day	Year					
823										tab in socket		poor	fragmentation—loss, cracked, spalling	
825		Otilia M.	Garcia			1875			1941	cross		good	cracked	concrete patching
827		Alfonso	Martinez	October	30	1912	December	...	1941	die on base		fair	cracked, fragmentation— loss, buried/sunk, burrowing animal disturbance	concrete patch
829		Mariana De	Salgado	June	26	1872	March	12	1942	die on base, ledger	possible concrete	fair	buried/sunk, fragmentation—loss	
831		Francisco	Amaya			1869			1939	lawn style		good	buried/sunk	
833										die on base	concrete	poor	fragmentation—loss, cracked	
835										disassembled component/component fragment		fair/poor	fragmentation—loss, ground loss, burrowing animal disturbance	
837			..onzalez			1931			1939	cross, other (shrine/grotto), ledger		excellent	buried/sunk, displacement, cracked	hard cement
839		...ana	L...a							cross		good/fair	tilted/fallen, cracked, spalling	hard cement
841										headstone		good	fragmentation—loss, buried/sunk, burrowing animal disturbance	
843										disassembled component/component fragment		fair/poor	disassembled—loss, burrowing animal disturbance	
845		Rumaldo	Cardona	February	7	1867	May	3	1937	headstone		excellent	cracked, disassembled— loss	
847		Thomas	Núñez	September	22	1913	March	28	1937	die on base	concrete	excellent/goo d	fragmentation—loss, cracked, disassembled— loss	

Feature Provenience Designation No. (PD)	Subfeature Provenience No(s).	First and Middle Names or Initials	Last Name	Birth Date		Death Date		Monument Type	Enclosure	General Condition	Damage Type	Repair Type
				Month	Day	Year	Month	Day	Year			
849		Pedro	Martínez	October	29	1878	January	30	1937	headstone, block	fragmentation—loss, cracked, buried/sunk, tilted/fallen	
851		Percy N.	Verdugo			1892			1959	lawn style	fragmentation—loss, buried/sunk	
853		Elwood P.	Vincent			1873			1953	lawn style	buried/sunk, spalling	
855										plaque marker	fragmentation—loss, cracked, fragmentation—no loss, erosion	
857		Jorge	Dominguez			1870			1963	lawn style	buried/sunk, cracked, spalling	
859		Tannie	Pena				August	14	1942	ledger, government issue general type headstone	cracked, spalling	
861		John J.	Péna			1859			1937	lawn style	tilted/fallen	
863	1127									disassembled component/component fragment	fragmentation—loss, cracked, spalling, abrasion	
865						1898			1898	die on base	fragmentation—loss, burrowing animal disturbance, open joints	reattachment hard cement
867	886	Guadalupe	Salazar			1840			1918	die on base	fragmentation—loss, buried/sunk, cracked, burrowing animal disturbance	
867	886	Juan	Salazar			1842			1932	die on base	fragmentation—loss, buried/sunk, cracked, burrowing animal disturbance	
869	885	Guadalupe S.	Peters			1868			1910	obelisk	tilted/fallen, burrowing animal disturbance	

continued on next page

Feature Provenience Designation No. (PD)	Subfeature Provenience No(s).	First and Middle Names or Initials	Last Name	Birth Date		Death Date		Monument Type	Enclosure	General Condition	Damage Type	Repair Type
				Month	Day Year	Month	Day Year					
869	885	M. T.	Peters		1856		1928	obelisk	concrete	good	tilted/fallen, burrowing animal disturbance	
871	887							disassembled component/fragment, ledger	concrete	poor	fragmentation—loss	
873	888	...ria	Busine		1859		1910	headstone	concrete	fair	fragmentation—loss, buried/sunk	
875	1025	Ernest	...artinez		...14		1915	slant marker	concrete	good	fragmentation—loss, buried/sunk, abrasion	
877	1025	Cornelius	Jensen		1864		1906	obelisk	concrete	good	disassembled—no loss, fragmentation—loss, tilted/fallen, buried/sunk	
879	1025	Virginia C.	Alvarado	April	9 1892	January	29 1906	vaulted obelisk, ledger	concrete	good	abrasion, cracked, open joints	mortar hard cement
881	1025	Alberto	Alvarado		1858		1937	lawn style, ledger	concrete	fair	abrasion, cracked, burrowing animal disturbance, spalling	
901		Augstin [<i>sic</i>]	Bustos	August	28 1888	January	23 1943	block, ledger		good	buried/sunk, burrowing animal disturbance	
903									concrete	good	burrowing animal disturbance, buried/sunk	
908	906	Bruna G.	Chavez					cross, slant marker	concrete	good	fragmentation—loss, cracked, burrowing animal disturbance, spalling	mortar hard cement
910								disassembled component/fragment		fair	fragmentation—loss, tilted/fallen	
912		Juan R.	Flores	March	8 1865	May	24 1939	headstone		good	fragmentation—loss, buried/sunk	

Feature Provenience Designation No. (PD)	Subfeature Provenience No(s).	First and Middle Names or Initials	Last Name	Birth Date		Death Date		Monument Type	Enclosure	General Condition	Damage Type	Repair Type
				Month	Day	Year	Month	Day	Year			
914		Consuelo	Ramirez	February	14	1913	July	10	1937	block, disassembled component/component fragment		good ground loss, fragmentation—loss, buried/sunk, burrowing animal disturbance, erosion, spalling fragmentation—loss, buried/sunk
916	940	Julia	Martinez			1869			1940	die on block, ledger	concrete	good
918	940	Jose [sic]	Martinez	August	27	1910	January	3	1940	tab in socket	concrete	good fragmentation—loss, abrasion, burrowing animal disturbance, tilted/fallen
920	940	Ra...	Ma...							ledger	concrete	fair/poor fragmentation—loss, cracked, buried/sunk, tilted/fallen
922		Joseph	Aguayo			1857			1938	lawn style		excellent burrowing animal disturbance, buried/sunk
922		Elvira	Aguayo			1879			1939	lawn style		excellent burrowing animal disturbance, buried/sunk
922		Loreto	Aguayo			1820			1870	lawn style		excellent burrowing animal disturbance, buried/sunk
922		Guadalupe Mesa	Aguayo			1830			1900	lawn style		excellent burrowing animal disturbance, buried/sunk
924	940	Joseph	Barelas			1852			1930	tree stump/log	concrete	excellent burrowing animal disturbance, buried/sunk, abrasion, tilted/fallen
926	940	Philip	Salazar			1860			1937	die on base	concrete	good tilted/fallen, buried/sunk, burrowing animal disturbance, open joints
926	940	Clotilda	Salazar			1869			1937	die on base	concrete	good tilted/fallen, buried/sunk, burrowing animal disturbance, open joints

continued on next page

Feature Provenience	Designation No. (PD)	Subfeature Provenience No(s).	First and Middle Names or Initials	Last Name	Birth Date		Death Date		Monument Type	Enclosure	General Condition	Damage Type	Repair Type
					Month	Day Year	Month	Day Year					
928		940	Maria De	Acuna		1848		1929	die on base	concrete	excellent	burrowing animal disturbance, open joints	
930		940	Alonzo P.	Romo		1883		1935	lawn style	concrete	excellent	buried/sunk, burrowing animal disturbance	
930		940	Polonia J.	Romo		1888		1933	lawn style	concrete	excellent	buried/sunk, burrowing animal disturbance	
932		940							disassembled component/component fragment	concrete	good	disassembled—loss, buried/sunk, burrowing animal disturbance	
934		940	Frances	Verdugo		1863		1935	die on base	concrete	excellent	buried/sunk, open joints, tilted/fallen	
938		936, 940	Josephine M.	Young	May	12 1840	September	9 1904	plaque marker, ledger	concrete	good	fragmentation—loss, burrowing animal disturbance	
942			Tranquilina B.	Trujillo		1871		1941	lawn style		excellent	fragmentation—loss, buried/sunk, burrowing animal disturbance, spalling	
944		946, 1025	Peter C.	Peters		1842		1939	die on base, ledger	concrete	good	buried/sunk, burrowing animal disturbance, fragmentation—loss	
944		946, 1025	M. del Refucio	Peters		1842		1923	die on base, ledger	concrete	good	buried/sunk, burrowing animal disturbance, fragmentation—loss	
948		1025							disassembled component/component fragment		poor	fragmentation—loss	
950		1025							disassembled component/component fragment		good	fragmentation—loss	

Feature Provenience	Designation No. (PD)	Subfeature Provenience No(s).	First and Middle Names or Initials	Last Name	Birth Date		Death Date		Monument Type	Enclosure	General Condition	Damage Type	Repair Type
					Month	Day Year	Month	Day Year					
952	1025	John	Peters		1882		1918		die on base	concrete	good	fragmentation—loss, cracked, buried/sunk, spalling	
954	1025								disassembled component/component fragment	concrete	fair/poor	buried/sunk, abrasion, fragmentation—loss	
956	1025								disassembled component/component fragment	concrete	fair/poor	buried/sunk, abrasion, fragmentation—loss	
958	1025								die on base	concrete	good/fair	fragmentation—loss, tilted/fallen	
960	1025								disassembled component/component fragment	concrete	fair		
962	1025	Lus J.	Belarde		1839		1905		die on base	concrete	excellent	burrowing animal disturbance	
962	1025	Pablo R.	Belarde		1827		1922		die on base	concrete	excellent	burrowing animal disturbance	
964		Irene C.	Hernandez				January 1	1934	lawn style	bricks/edging	good	buried/sunk, fragmentation—no loss	
966		C.L.	Weems		1884		1956		lawn style		good	burrowing animal disturbance, spalling, buried/sunk	
968		M. M.	Losolla						ledger		fair/poor	buried/sunk, cracked	
1001	1025	Manuel	Rubidoux		1878		1912		lawn style	concrete	good	buried/sunk, fragmentation—loss	
1003	1025								tab in socket	concrete	fair	fragmentation—loss, abrasion	
1005	1025	Maude L.	Kellogg		1874		1926		die on base	concrete	good	buried/sunk, erosion	

continued on next page

Feature Provenience Designation No. (PD)	Subfeature Provenience No(s).	First and Middle Names or Initials	Last Name	Birth Date		Death Date		Monument Type	Enclosure	General Condition	Damage Type	Repair Type
				Month	Day Year	Month	Day Year					
1007	1009, 1025	Caesar J.	Lujan	1875		1917		die on base	concrete	good/ excellent	tilted/fallen, fragmentation—no loss	
1007	1009, 1025	Sarah Jane	Lujan	1887		1919		die on base	concrete	good/ excellent	tilted/fallen, fragmentation—no loss	
1011	1025	Veneranda	Valdespino	1895		1911		vaulted obelisk	concrete	good	buried/sunk, tilted/fallen, open joints	
1011	1025	David	Valdespino	1887		1911		vaulted obelisk		good	buried/sunk, tilted/fallen, open joints	
1013	1025							disassembled component/component fragment	concrete	good	fragmentation—loss	
1015	1025							disassembled component/component fragment	concrete	fair/poor	fragmentation—loss, cracked	
1019	1017, 1025	Mary C.	Lujan	1855		1910		die on base	blocks, concrete	good/ excellent	disassembled—loss, open joints	
1019	1017, 1025	M.C	Lujan	1841		1907		die on base	blocks, concrete	good/ excellent	disassembled—loss, open joints	
1021	1025							headstone	concrete	poor	fragmentation—loss	
1023	1025	Francisca	Atancio	1892		1920		headstone	concrete	fair/poor	fragmentation—loss, burrowing animal disturbance	
1102		Louis	Rubidoux					cross, lawn style		good/fair	fragmentation—loss, buried/sunk	
1104								disassembled component/component fragment		poor	fragmentation—loss	
1106								disassembled component/component fragment		poor	fragmentation—loss	

Feature Provenience Designation No. (PD)	Subfeature Provenience No(s).	First and Middle Names or Initials	Last Name	Birth Date		Death Date		Monument Type	Enclosure	General Condition	Damage Type	Repair Type
				Month	Day Year	Month	Day Year					
1108								disassembled component/component fragment		poor	fragmentation—loss	
1110								cairn, disassembled component/component fragment		poor	buried/sunk	
1112								cairn, disassembled component/component fragment		poor	buried/sunk	
1114								cairn, disassembled component/component fragment		poor		
1116								disassembled component/component fragment		poor	fragmentation—loss	
1118		Isaac	Slover					block		good	fragmentation—no loss	
1121								cross		fair/poor	fragmentation—loss, erosion	
1123								ledger		good	cracked, buried/sunk	
1125								disassembled component/component fragment		good/fair	disassembled—loss, buried/sunk	
1129								ledger	concrete	good/fair	cracked, buried/sunk	
1131	1025	A.J.	Martinez	November	24 1909			obelisk		good/fair	disassembled—loss, buried/sunk, tilted/fallen	
1151		Ramunisia	Parano	August	10 1917			die on base		excellent	burrowing animal disturbance	
1153		Frank	Chavez	March	6 1916	August	9 1917	die on base		excellent	burrowing animal disturbance	

In terms of damage, the monuments in the cemetery exhibited a range of damage types, from comparatively minor abrasions to complete destruction (Table 2). Only approximately 5 percent of the graves showed no evidence of damage. The most common types of monument damage observed were fragmentation with loss (54.1 percent) and buried/sunken into the ground (47.2 percent). Roughly one-quarter of the monuments exhibited cracking or spalling, were tilting, or had fallen. The other kinds of observed monument damage were relatively uncommon.

A substantial amount of disturbance caused by burrowing animals was observed throughout the cemetery, and much of the more-extensive disturbance was observed in the southwestern three-quarters of the property. Although only ground squirrels and small lizards were observed directly in association with burrows, some burrows were comparatively larger and may have been made by other burrowing animals, such as gophers. These types of disturbances primarily consisted of burrows with associated back-dirt piles, which not only cosmetically impact the overall appearance of the surface of the cemetery grounds but also have impacted the stability and integrity of several of the grave markers, by undercutting them. Furthermore, these disturbances have resulted in the unearthing of human remains and coffin/container fragments and hardware, because nails and decorative-tack fragments as well as coffin hardware were found on the surface. Feature 320, for instance, consists of a scatter of coffin wood and small fragments of human bone in association with an extensive network of burrows; no marker was visible on the surface to indicate to whom the remains might belong. Similarly, a fragment of coffin hardware and a fragment of a human ulna were found in back-dirt piles associated with the burrows at Feature 86, a brick-lined grave with no headstone to indicate the name of the deceased. (The human remains associated with both Features 86 and 320 were discreetly reburied in the locations where they were encountered.)

The cemetery grounds were largely clear of refuse at the time of the survey. The only notable refuse, a single glass pipe associated with smoking narcotics, was found along the northeastern fence line.

Table 2. Monument-Damage-Type Summary

Monument Type	Count	Frequency (%)
Abrasion	26	5.7
Bowed	1	0.2
Buried/sunken	216	47.2
Burrowing-animal disturbance	127	27.7
Cracked	113	24.7
Disassembled—loss	61	13.3
Disassembled—no loss	8	1.7
Displacement	1	0.2
Erosion	55	12.0
Failed repair	1	0.2
Fragmentation—loss	248	54.1
Fragmentation—no loss	28	6.1
Ground loss	20	4.4
None	22	4.8
Open joints	47	10.3
Spalling	108	23.6
Tilted/fallen	116	25.3
Vegetation	4	0.9

GPR Surveys

GPR Methods and Principles

GPR data are acquired by transmitting pulses of radar energy into the ground from a surface antenna; the transmitted energy then reflects off buried materials (e.g., objects, features, or bedding contacts) and is detected at the ground surface with a receiving antenna (Conyers 2013). The time it takes the energy to travel from the antenna to the source of the reflection and back (two-way travel time) and the strength of the reflection are recorded by the antenna. As radar energy moves through various materials, the velocities of the waves change depending on the physical and chemical properties of the materials through which they are traveling (Conyers 2013). The greater the contrast in electrical and magnetic properties between two materials at an interface, the stronger the reflected signal will be and, therefore, the greater the amplitude of the reflected waves (Conyers 2013). For a GPR survey to be successful, the antenna must maintain contact with the ground surface, and there must be contrast between features of interest and the surrounding soils (Conyers 2013).

A GPR system typically consists of an antenna (which includes both a transmitter and a receiver), a control unit, a survey wheel for calibrating distance, and a harness or cart to facilitate data collection (Conyers 2013). The operator pulls or pushes the system across the ground along transects, typically within a surveyed grid. Reflections are collected along each transect and are stored by the control unit for data processing. The frequency of the antenna determines the resolution of the features detected and partially contributes to the depth of penetration. Higher frequencies can resolve smaller features but cannot penetrate as deeply as lower frequencies, and lower frequencies cannot detect smaller features. In this survey, a 350-MHz hyperstacking (HS) antenna was used; this frequency is considered midrange and is commonly used in archaeological and forensic/cemetery applications.

Largely, the success of GPR survey in cemetery studies and archaeological investigations is dependent on soil and sediment mineralogy, clay content, ground moisture, surface topography and vegetation, and the depth and integrity of features (Conyers 2012). The dry, sandy sediments in the Project area proved to be an excellent medium for GPR-energy transmission, and numerous graves, grave features, and other features of noncultural interest were readily mapped up to the point of attenuation.

GPR Field Methods

Prior to collecting GPR data, the cemetery was subdivided into eight large grids to maximize coverage of the ground surface as much as possible (Figure 2). Any areas of the cemetery not included in these grids were collected in individual GPR transects. Such areas primarily included the edges of the pathways along the perimeter of the cemetery. To establish the grids, the corners of each grid were staked out using a Carlson BRx7 RTK GNSS in a base/rover configuration—the same system used for the surface-marker mapping—and the coordinate system was also the same one used for the surface-marker mapping: UTM WGS 84, Zone 11 North.

All GPR data were collected using a Geophysical Survey Systems, Inc. (GSSI), SIR 4000 GPR-data-acquisition system with a 350-MHz HS antenna, in a cart configuration. Prior to data collection, the equipment was calibrated to make sure that optimum data were collected. First, the time window—the time during which the system is “listening” for returning reflections—was set. The time in nanoseconds can be later converted to depth in the ground via a velocity analysis (Conyers 2013). Subsurface conditions and aboveground interference (particularly in urban areas) can reduce the quality of the electromagnetic energy; so, the time window must be set depending on specific site conditions. For this Project, the time window for all grids was set to 80 nanoseconds. Next, the instrument’s gain settings were adjusted based on local conditions. The gain settings control the scale at which the strength of the recorded data is measured, which makes it possible to visualize deeper and more-subtle reflections. This is especially true for data recorded later in the time window, which tend to be weaker. Finally, the cart’s survey wheel was calibrated for distance.

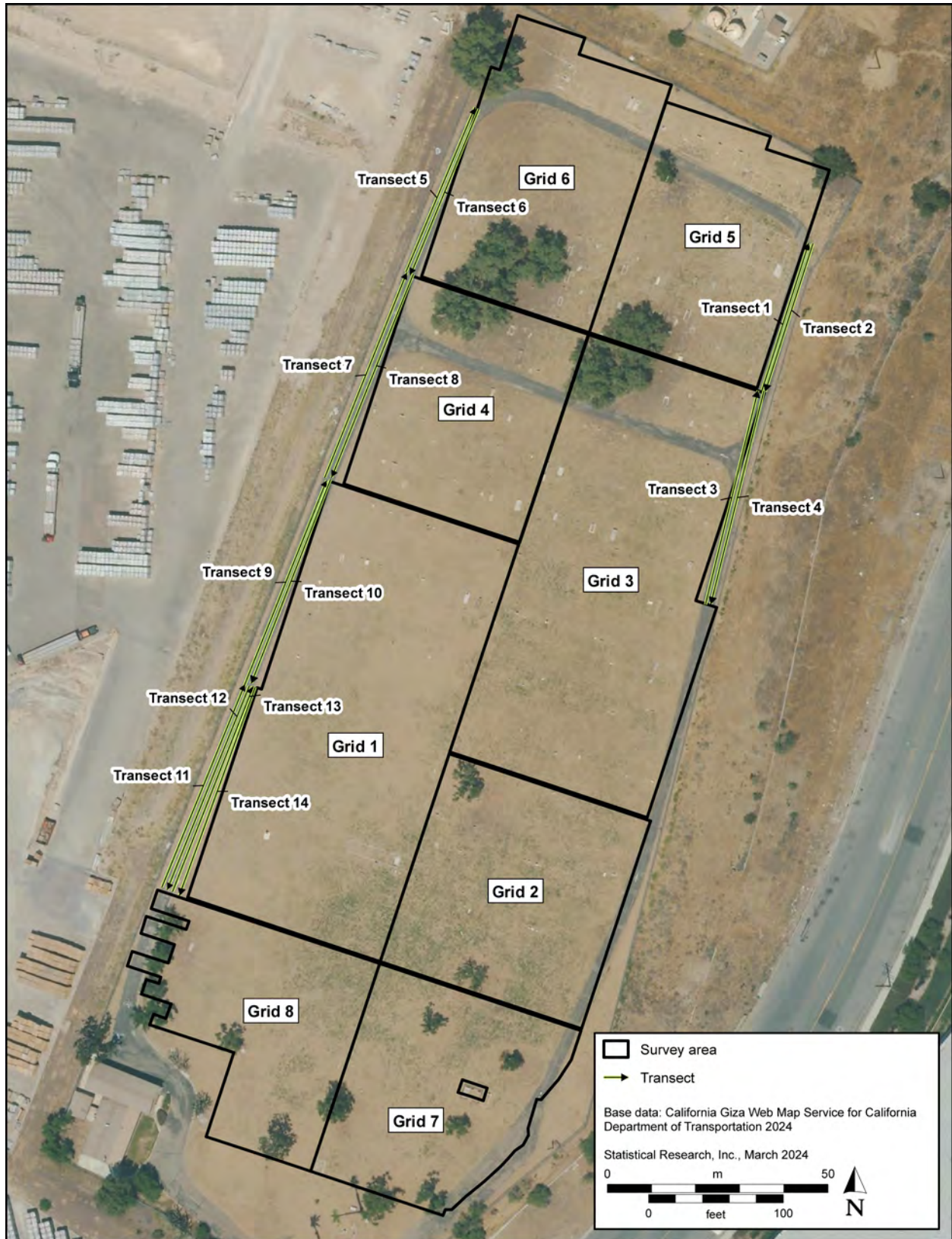


Figure 2. Overview map of Agua Mansa Cemetery, showing the ground-penetrating-radar- (GPR-) survey grids and transects.

The GPR data were collected by surveying along transects within each grid. The transect spacing was 50 cm (19.7 inches), which followed standards of practice for most archaeological surveys, and the sampling density was one sample every 2 cm (0.8 inch), which exceeded most standards of practice. Transects were oriented roughly perpendicular to known burials in the cemetery. Collecting transects perpendicular to burials and graves can increase the number of times that the instrument traverses those features, thus increasing the likelihood that they will be detected. A zigzag collection strategy was used, to optimize field time.

GPR-Data-Processing and -Analysis Procedures

All data were downloaded from the control unit to a computer for processing using the programs Radan 7 and Surfer. The first data-processing step was to set “time zero,” which tells the software where to place the true ground surface in profile (Conyers 2013). This is critical to getting accurate results when time is converted to depth. Range gains were then applied to amplify weaker reflections and make them easier to see (Conyers 2013). A background filter also was applied to the data, which removed the consistent horizontal banding that can result from antenna-energy “ringing” and outside frequencies (e.g., from a cell phone or radio; Conyers 2013). Frequency filtering was used on all grids, to filter out reflections outside the desired amplitude window (approximately 100–800 MHz). Finally, the data were migrated to shorten the tails of the large point-source hyperbolas produced in the cemetery’s sandy soil.

The hyperbola-fitting method was used to convert time in nanoseconds to depth in centimeters and meters. Hyperbolas are created in profile data when electromagnetic energy reflects off single points, and their geometry is a function of the speed at which the energy moves through the ground (Conyers 2013; Conyers and Lucius 1996). The general ability of a material to reflect and transmit electromagnetic energy is recorded using a dielectric constant, or relative dielectric permittivity (RDP). Using the hyperbola-fitting method, hyperbolas can be used to estimate the RDPs of soils in a survey area. The average RDP at Agua Mansa Cemetery is approximately 6, which, when converted to one-way travel time (the time it takes the energy to reach a reflection source), is approximately 6.1 cm per nanosecond. All the profiles were converted from time in nanoseconds to depth in centimeters using this average velocity. The maximum depth of penetration achieved was just over 4 m (13 feet); however, most graves were identified within the first 2 m (6.5 feet) of the subsurface.

Once the velocity was known and the profile data were converted, amplitude slice maps were generated. Amplitude slice maps are three-dimensional tools for viewing differences in reflected amplitudes across a survey grid at specific depths (Conyers 2013). They are generated using computer software that takes the reflected amplitudes in each profile and puts those values together within the data-collection grid. The amplitudes of all the reflection traces are compared to the amplitudes of all the nearby traces along each profile, and data between profiles can be interpolated using that information (Conyers 2013). The result is a three-dimensional block of data that can then be “sliced” horizontally and then displayed to show variations in the reflection amplitudes at a sequence of depths in the ground (Conyers 2013). After the Project data were sliced, they were exported to the mapping program Surfer. In Surfer, the slice maps were interpolated using the Kriging method, and image maps were then generated from the resulting files. The resulting slice images were exported as image files and georeferenced in ArcGIS using the RTK GNSS data collected from the Project area.

All interpretations were made using a combination of the amplitude slice maps, the two-dimensional profiles, the locations of the surface features, and knowledge of the expected features in the Project area. There are many ways that a grave may appear in GPR data, most of which depend on specific characteristics of the grave and the interment context (Conyers 2006, 2012). For example, burials with intact caskets will appear differently in GPR data than burials without caskets or with collapsed caskets. Older burials may have deteriorated to such an extent that only the grave shafts or disturbed sediments overlying them may be identifiable in the GPR data (Conyers 2006). Therefore, whenever possible, collecting GPR transects across marked graves helps to develop a set of expectations for how graves might appear in the reflection profiles. At Agua Mansa Cemetery, probable graves were identified from two primary features: (1) the graves themselves, which include likely burials, caskets, grave shafts, and voids, and (2) slabs, fallen

headstones, or other markers associated with the graves but not visible on the surface. In the first case, identification of possible graves was achieved through both careful processing of the amplitude slice maps and analysis of the processed reflection profiles.

Identifying graves in the amplitude slice maps is possible because of the high contrast between the graves (likely those with caskets) and the cemetery's sandy soil. Many graves in the cemetery's south and central areas could be identified using the amplitude slice maps, and that served as a fruitful first analytic step (Figure 3). However, not all graves are identifiable in slice maps, particularly in the cases of subtler graves (such as those with no or collapsed caskets or those impacted by rodent burrows or tree roots) and in areas of the cemetery with higher densities of graves. Analyzing reflection profiles is therefore the most thorough and accurate way to ensure that all potential graves are identified.

At Agua Mansa Cemetery, the graves commonly appear in the reflection profiles as point-source hyperbolic reflections (Figure 4). Point-source hyperbolas are produced by single objects in the ground, and burials can produce these types of reflections when radar waves reflect from the sides or bottoms of shafts, coffins/caskets, or voids (Conyers 2006, 2012). Although there was some variation in the cemetery, there was also some notable consistency in the overall geometry, width, and depth of the hyperbolic reflections (Figure 5). At Agua Mansa Cemetery, the majority of the graves were identified at depths of about 1.2–2.0 m (4.0–6.5 feet). In addition, possible graves were identified in profile as hyperbolic reflections in at least two, but not more than five, consecutive profiles. Smaller objects, like rocks, will typically only appear in one profile, whereas larger features, like tree roots, utilities, and rodent burrows, will appear in many adjacent profiles. Noncultural features like tree roots and rodent burrows can impact graves, but they also tend to be shallower than and have different geometries from graves (Figure 6). This is also true of utilities and irrigation lines, which are also present at Agua Mansa Cemetery (Figure 7).

Identifying buried slabs or markers (the second type of primary features mentioned above) was done through reflection and depth analysis. Because slabs are made very different materials than the sandy sediments surrounding them, they tend to produce high-amplitude reflections. Furthermore, their placement and geometry in the ground means that they will appear as distinct, planar reflections that are much shallower than the graves, which were identified at much greater depths (see Figure 5).

Once that analysis was completed, the features identified as possible or probable graves were digitized as individual features within an interpretive shapefile in ArcMap. Although the location of each interpreted grave is spatially accurate, the digitized graves presented in the figures in Appendix A are approximations around a center point and do not necessarily represent the exact dimensions of the graves. Once all the identified graves were digitized, they were assigned numbers and merged into a map of the surface markers that had been digitized from the RTK GNSS data. Two sets of maps are provided in Appendix A: one set shows all the surface markers, along with their assigned SRI provenience numbers, and the other set shows all the graves identified in the GPR data, both marked and unmarked.

GPR-Survey Results and Interpretations

Using the analysis described above, 2,212 possible and probable graves were identified in the GPR data (Figure 8). Of those, 406 are marked or appear to have markers associated with them. In total, 458 surface markers were recorded by SRI staff, which means that approximately 88 percent of the visible markers are associated with graves. It also means that approximately 52 markers are not obviously associated with graves. That leaves 1,806 possible/probable graves that either are unmarked or have markers/slabs that are not visible from the ground surface. As described above, maps showing all the identified graves, both marked and unmarked, along with their corresponding numbers, are presented in Appendix A. A table summarizing that information is provided in Appendix B.



Figure 3. Overview map of Agua Mansa Cemetery, showing the amplitude slice maps generated from the ground-penetrating-radar (GPR) data. Numerous graves are visible in these slice maps, particularly in the central and southern portions of the cemetery, where many graves are organized in rows. These slice maps represent a depth of 1.2–1.4 m (approximately 4.0–4.5 feet).




Figure 4. Ground-penetrating-radar (GPR) reflection profile from Grid 2, showing the hyperbolic reflections from unmarked and known, marked graves; data from the marked graves were subsequently used to help identify unmarked graves.




Figure 5. Ground-penetrating-radar (GPR) reflection profile from Grid 1, showing the hyperbolic reflections from a row of unmarked graves. Also seen are the shallower planar reflections from two possible buried markers or slabs.




Figure 6. Ground-penetrating-radar (GPR) reflection profile from Grid 2, showing the hyperbolic reflections from unmarked graves and the brighter, often shallower, hyperbolic reflections from tree roots and rodent burrows, which often can be seen intersecting graves.




Figure 7. Ground-penetrating-radar (GPR) reflection profile from Grid 7, showing the hyperbolic reflections from marked and unmarked graves, as well as the bright, shallow reflections from utility lines.




Figure 8. Overview map of Agua Mansa Cemetery, showing the locations of all the identified graves and surface markers.

In terms of cemetery organization, the majority of the graves appear to be organized in rows, with distinct spacing between rows (see Figure 8). This is particularly apparent in the south and central portions of the cemetery. In the northeastern part of the cemetery, particularly near the trees, the graves appear much denser, and many are directly next to each other. However, no graves were found to be stacked upon or overlapping with each other, and most appear to be organized in rows. One section of the cemetery in the northwest, bounded by the roads to the north and west and covered by GPR Grid 6, does not appear to have been utilized. No unequivocal graves were identified in that area. Just to the north of there, between the road and the northern fence, 33 graves were identified, and another 4 possible graves were identified under the road. Many of them were marked and were encountered within or near ledgers or underneath slabs. They likely represent the newest internments in the cemetery.

There is disturbance throughout the cemetery. Irrigation lines associated with aboveground spigots were noted in the GPR maps, most within the first 50 cm (19.7 inches) of the subsurface. Also, several trees are present throughout the cemetery, particularly in the northern section, and numerous tree roots were identified in the data. As described above, areas of tree roots are visible as very distinct, strong, shallow clusters of hyperbolic reflections. Some of the tree roots are likely impacting graves. Multiple graves were identified near tree roots, and it is possible that other graves are present near or underneath tree roots but could not be identified in the GPR data because they were obscured. Numerous rodent burrows were also identified in the data and were obvious as hyperbolic reflections that generated curving linear features first visible at shallow depths (up to 50 cm [19.7 inches]) and continuing deeper. They are most prominent in the southern and central portions of the cemetery, where the sediments are sandier and looser than in the north. As seen on the ground surface and described above, some of these burrows have heavily impacted graves. Although every attempt was made to account for graves that had been impacted by rodent burrows, just as with tree roots, it is possible that some graves are obscured to the point that they are not recognizable in the GPR data.

Although all the analyses were conducted using the criteria outlined above, it is important to remember that misidentifications are possible. This includes potential misidentification of a grave (a so-called “false positive”) as well as failing to identify a grave because it did not have the needed contrast to be mapped in the GPR data. The latter is more likely with graves that were not placed in caskets, are obscured by tree roots or rodent burrows, or have been impacted by other postburial disturbances. This degree of uncertainty is inherent in all noninvasive mapping projects involving unmarked graves, particularly older historical-period burial contexts and cemeteries with high degrees of disturbance and postuse impact. Because of these factors, our estimate of 2,212 graves in the Agua Mansa Cemetery should be considered as close to a “final number” as possible using a noninvasive approach.

Summary and Conclusions

The condition assessment and GPR surveys conducted in support of the rehabilitation efforts at Agua Mansa Cemetery were successful in that 458 surface markers were recorded and approximately 2,212 marked and unmarked graves were identified and mapped.

Most of the identified graves appear to be organized in rows, particularly in the southern and central portions of the cemetery. Some areas of the cemetery, such as the areas around trees in the northern/northeastern portion of the cemetery, appeared to have been used quite heavily. Other areas, such as the northwestern section, did not appear to have been used at all. Although graves were sometimes placed directly next to each other, no graves were found stacked upon or overlapping with other graves.

Damage and disturbance were recorded throughout the cemetery, including on most of the surface markers. Given these disturbances and the general complexity of the Project area, it is possible that other graves are present within the cemetery but could not be imaged in the GPR data. This could be the case for a burial that did not originally include a casket or other materials or if such materials had deteriorated to an extent that they would not be identifiable in the GPR reflection profiles. It is also possible that some of the

interpreted graves have been misidentified and are actually associated with other noncultural materials. It is therefore recommended that the entire cemetery area be considered sensitive and that monitors be present during any ground-disturbing activities.

Even with some of the ambiguity caused by noncultural features, such as tree roots and rodent burrows, however, these surveys represent a much-more-thorough estimate of the actual number of graves, both marked and unmarked, at Agua Mansa Cemetery. In addition, the condition assessment provided thorough documentation of the visible surface markers and their current condition. Finally, the spatial information achieved through the GPR and surface-mapping efforts, including the locations of the graves, their organization, and which graves appear to be marked, should directly aid in San Bernardino County's rehabilitation and management efforts at Agua Mansa Cemetery.

References Cited

Architectural Conservation Laboratory and Research Center

- 2006 *Historic Cemetery Plot and Marker Survey Illustrated Survey Manual*. Architectural Conservation Laboratory and Research Center, University of Pennsylvania, Philadelphia.

Chicora Foundation, Inc.

- 1999 Quick Field Guide to Monument Types. Chicora Foundation, Columbia, South Carolina. Available online ("types of markers" link), <https://www.chicora.org/cemetery-forms.html>, accessed April 2024.
- 2005 Cemetery-marker-identification sheet. Chicora Foundation, Columbia, South Carolina. Available online ("identification sheet" link), <https://www.chicora.org/cemetery-forms.html>, accessed April 2024.

Conyers, Lawrence B.

- 2006 Ground-Penetrating Radar Techniques to Discover and Map Historic Graves. *Historical Archaeology* 40:64–73.
- 2012 *Interpreting Ground-Penetrating Radar for Archaeology*. Left Coast Press, Walnut Creek, California.
- 2013 *Ground-Penetrating Radar for Archaeology*. 3rd ed. Alta Mira, Walnut Creek, California.

Conyers, Lawrence B., and Jeffrey Lucius

- 1996 Velocity Analysis in Archaeological Ground-Penetrating Radar Studies. *Archaeological Prospection* 3:5–38.

San Bernardino County Museum

- 2024 Agua Mansa Pioneer Cemetery. San Bernardino County Museum, Redlands, California. Electronic document, <https://museum.sbcounty.gov/agua-mansa-pioneer-cemetery/>, accessed April 2024.

Sturm, Jennie O., and Maeve E. Herrick

- 2023 *Report on Ground-Penetrating Radar (GPR) Surveys for Agua Mansa Cemetery Rehabilitation, Colton, California*. Technical Report 23-64. Statistical Research, Redlands, California.

Maps of Surface Markers and Identified Graves

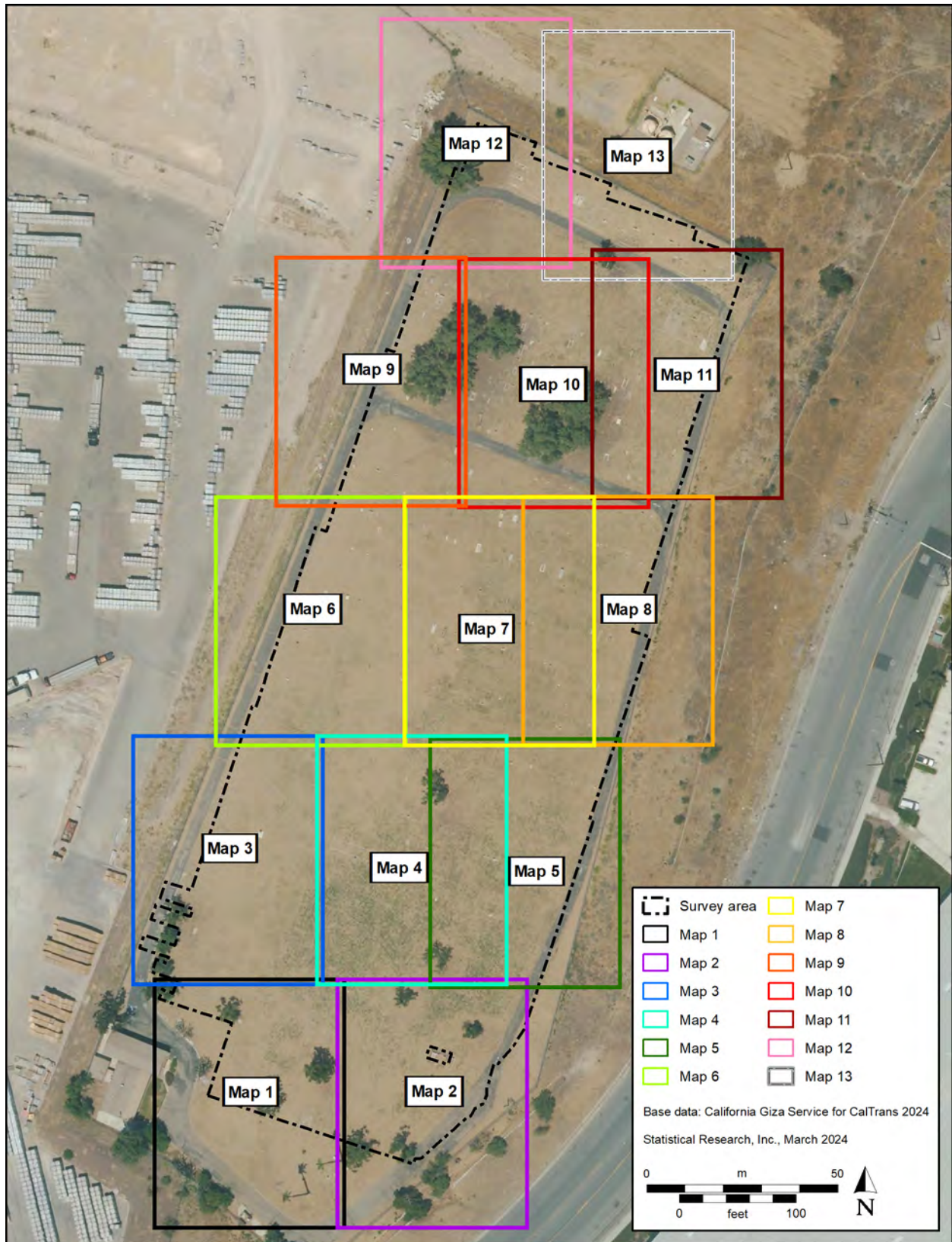


Figure A.1. Map key showing the location of each close-up map.



Figure A.2. Map showing the locations of the grave markers in the Map 1 area. Each is labeled with an identification number listed in Appendix B, Table B.1.



Figure A.3. Map showing the locations of the grave markers in the Map 2 area. Each is labeled with an identification number listed in Appendix B, Table B.1.




Figure A.4. Map showing the locations of the grave markers in the Map 3 area. Each is labeled with an identification number listed in Appendix B, Table B.1.

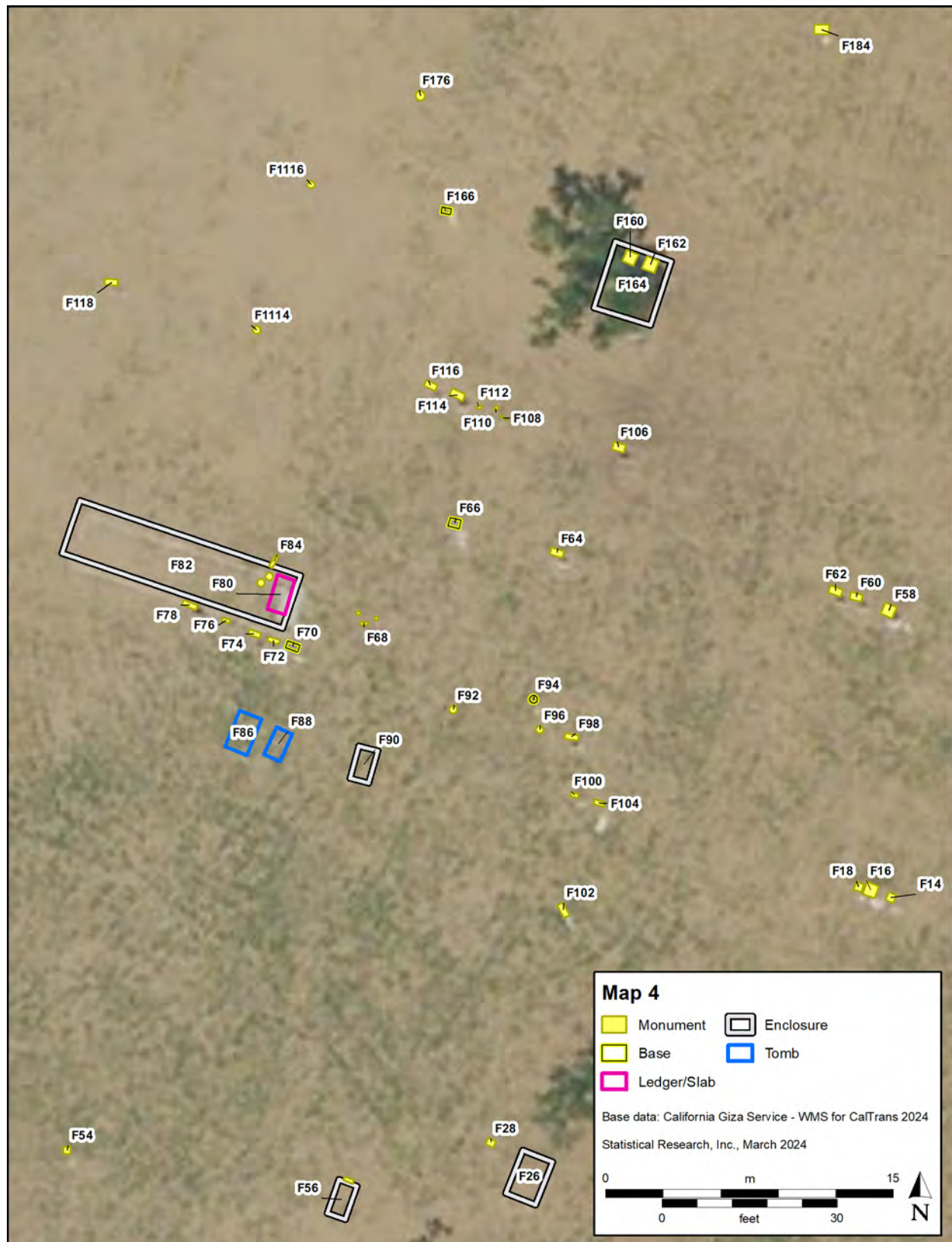


Figure A.5. Map showing the locations of the grave markers in the Map 4 area. Each is labeled with an identification number listed in Appendix B, Table B.1.

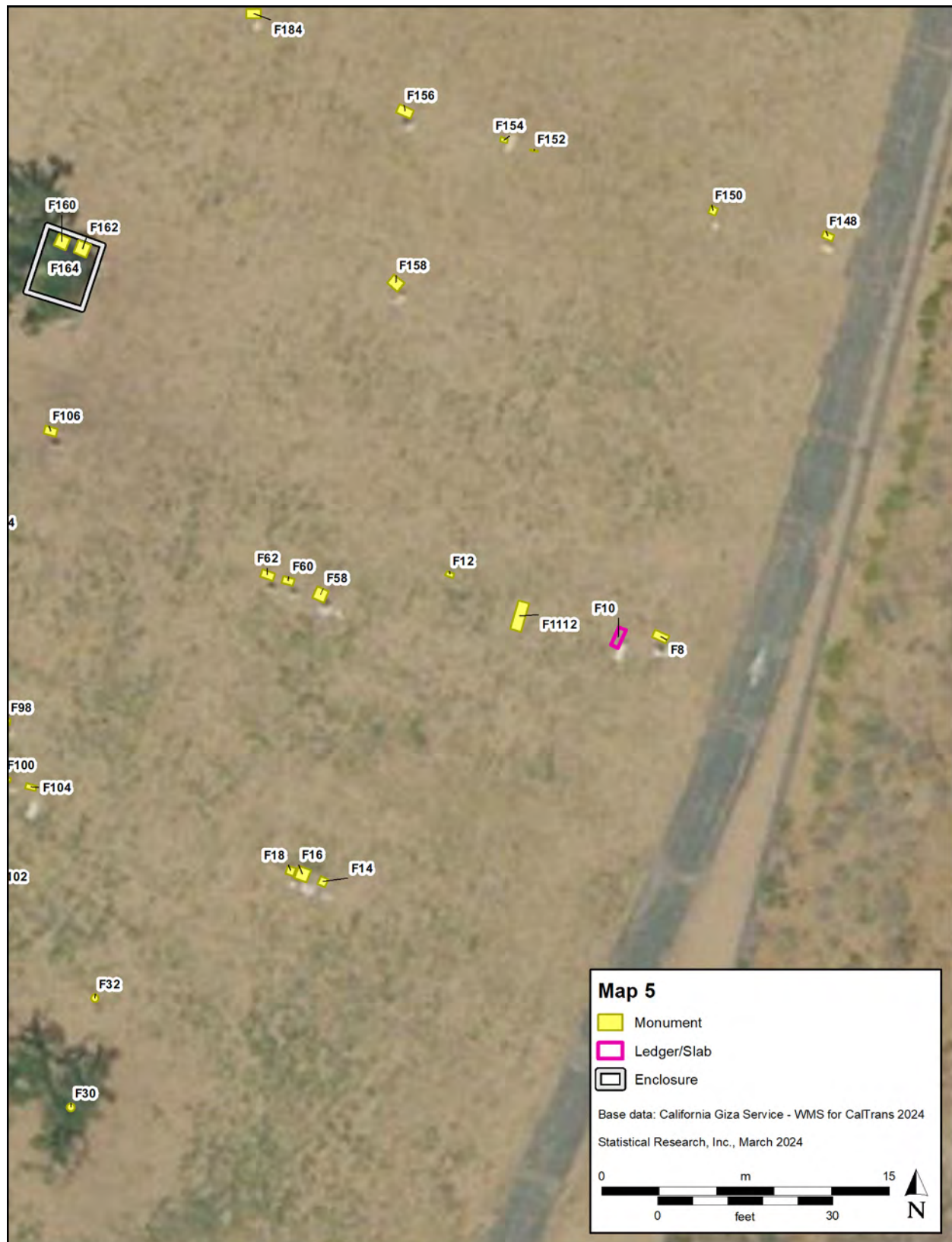
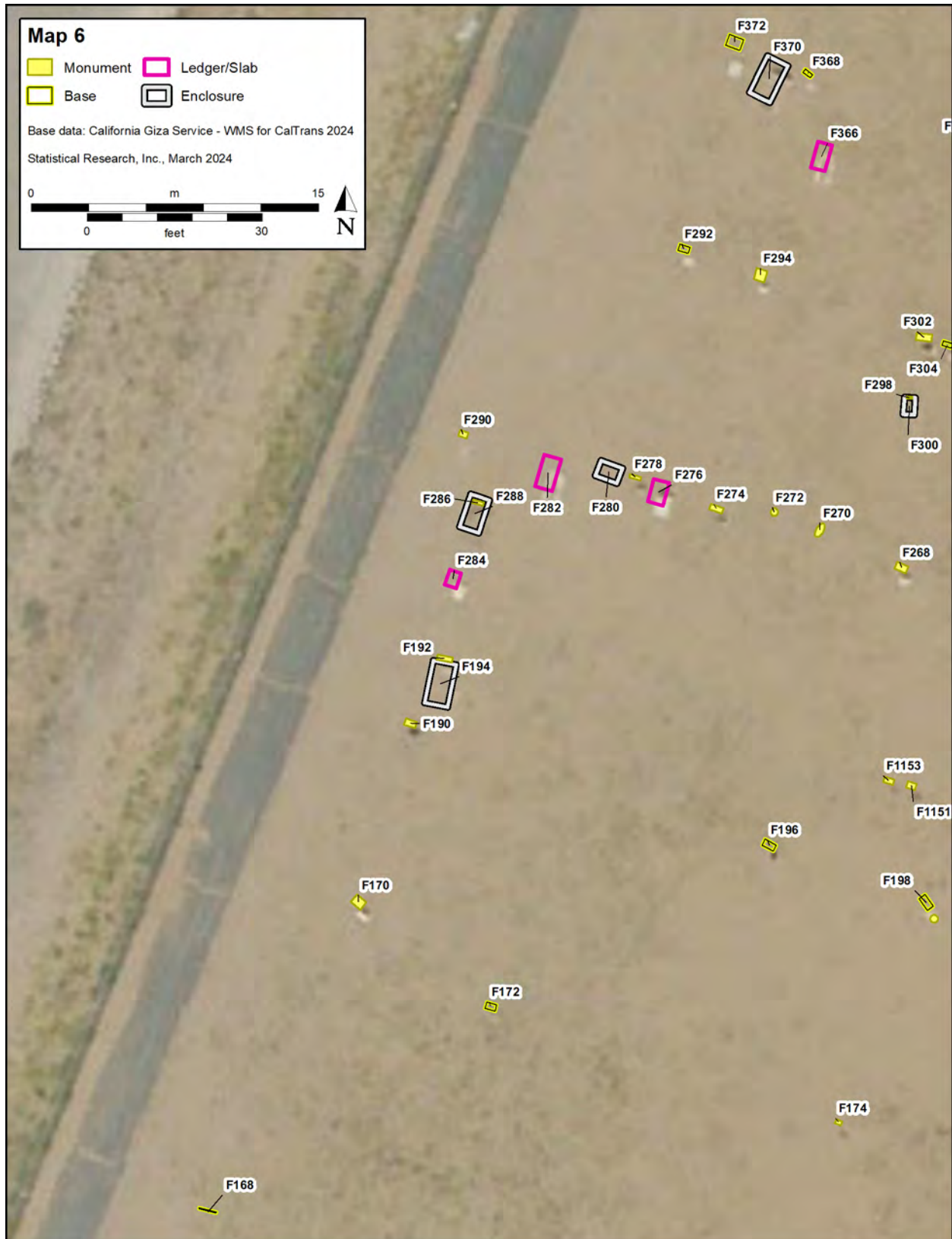


Figure A.6. Map showing the locations of the grave markers in the Map 5 area. Each is labeled with an identification number listed in Appendix B, Table B.1.



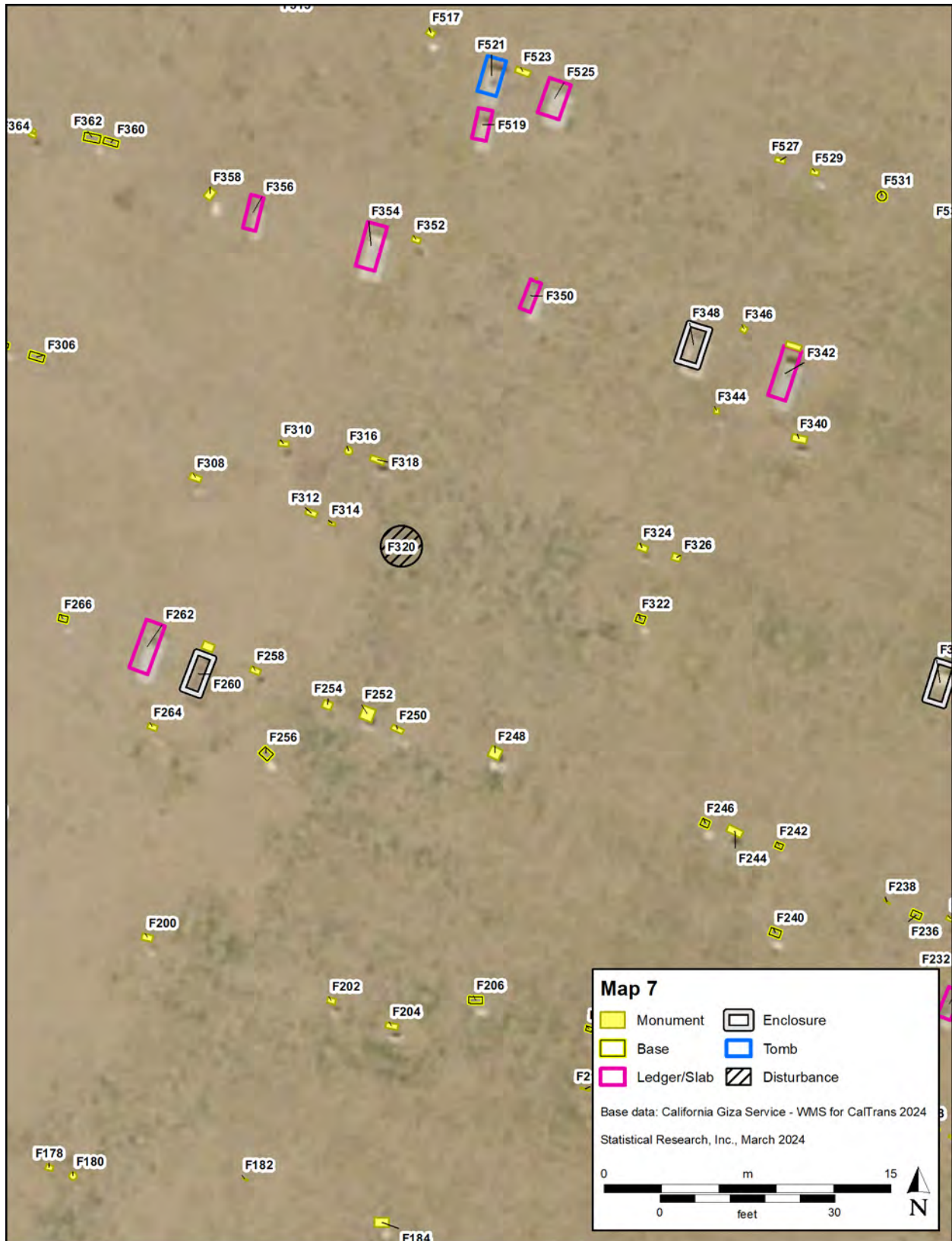


Figure A.8. Map showing the locations of the grave markers in the Map 7 area. Each is labeled with an identification number listed in Appendix B, Table B.1.

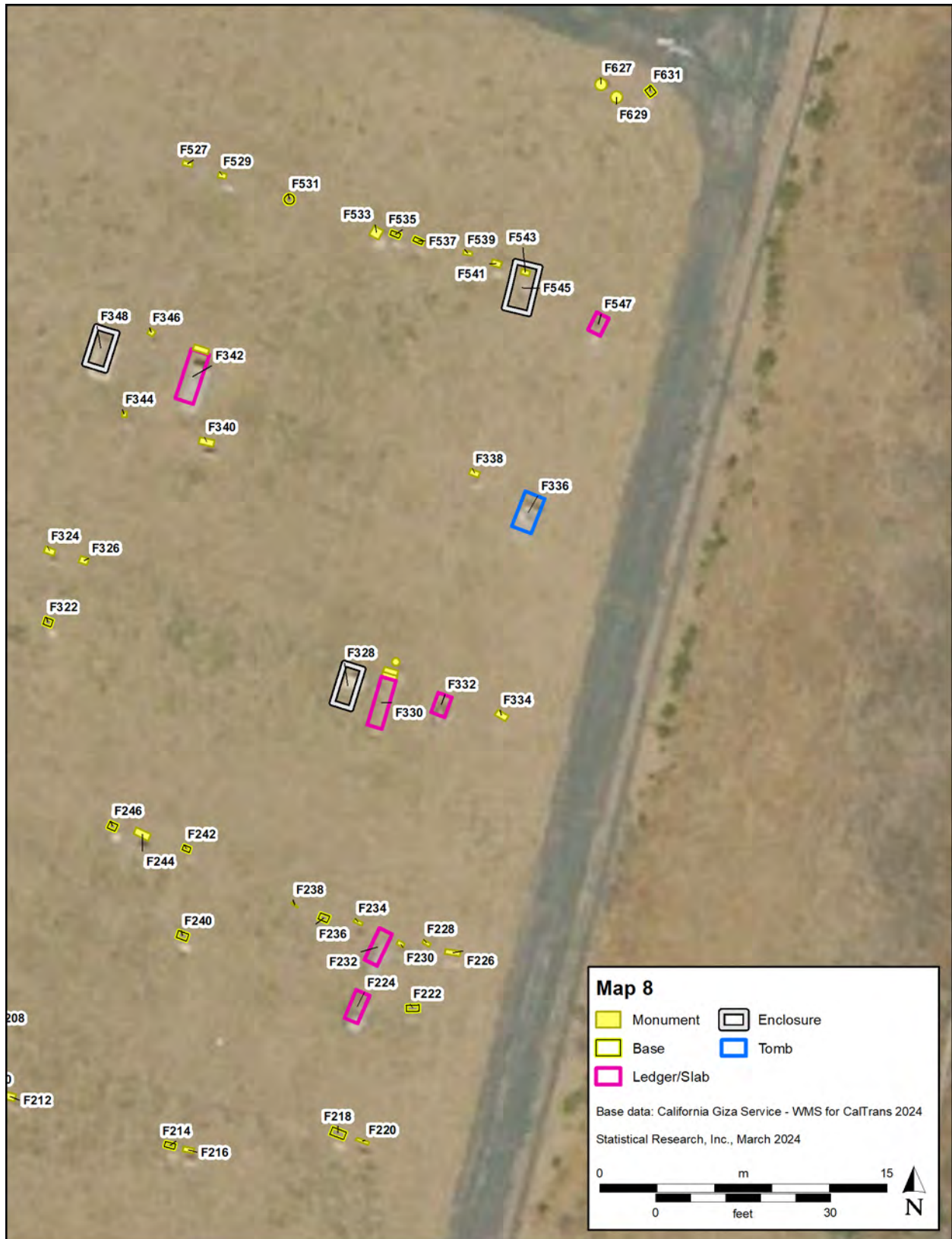


Figure A.9. Map showing the locations of the grave markers in the Map 8 area. Each is labeled with an identification number listed in Appendix B, Table B.1.

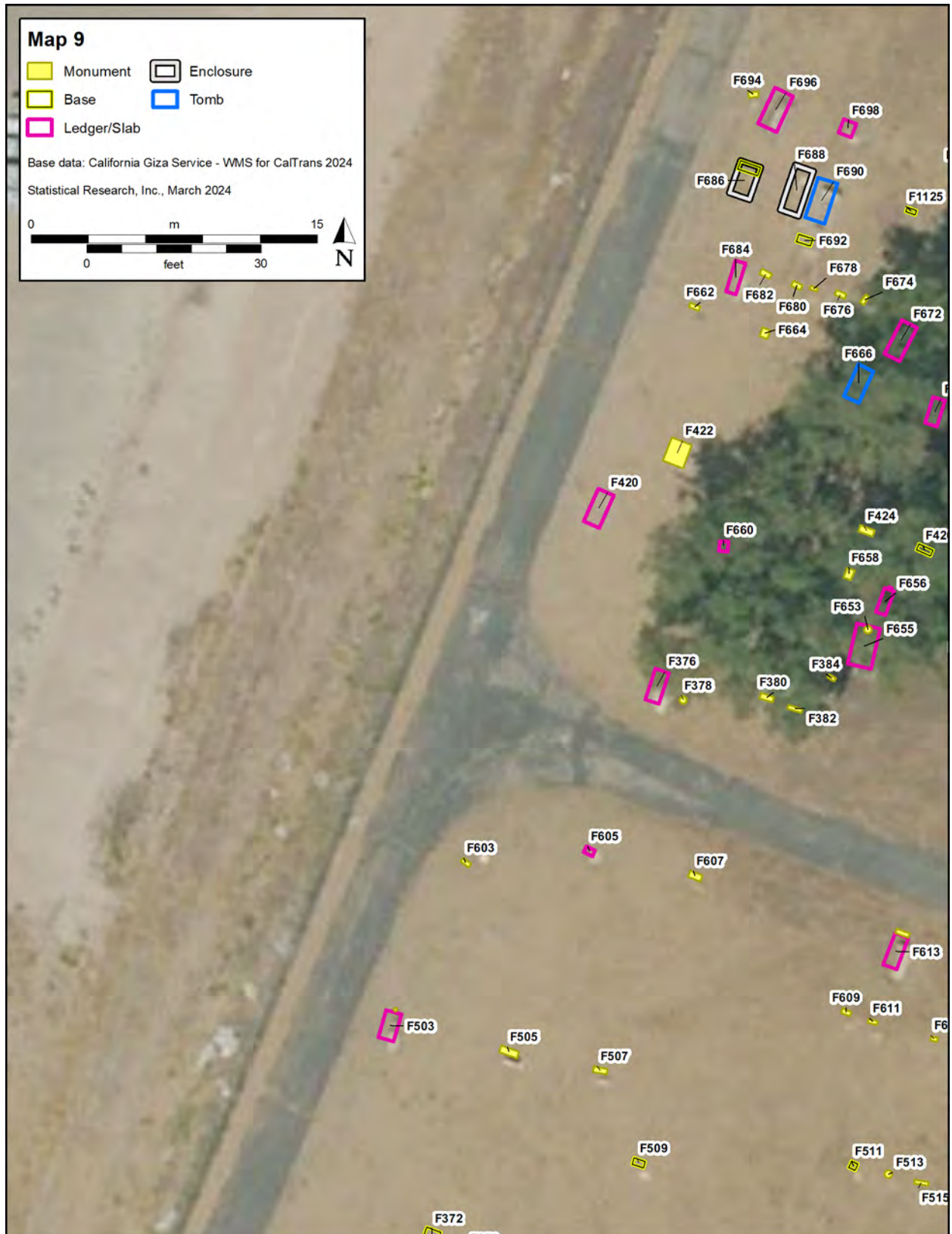
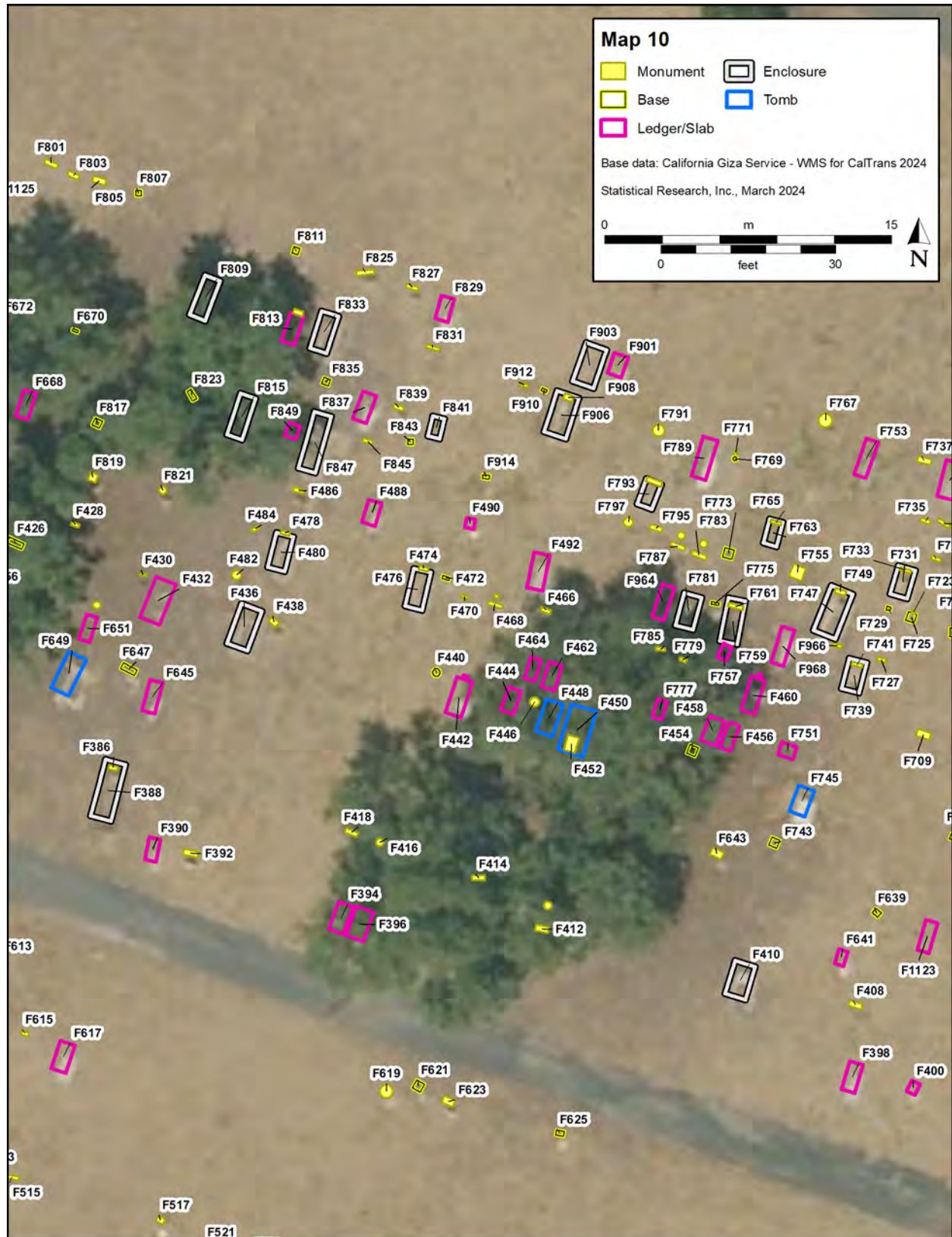


Figure A.10. Map showing the locations of the grave markers in the Map 9 area. Each is labeled with an identification number listed in Appendix B, Table B.1.



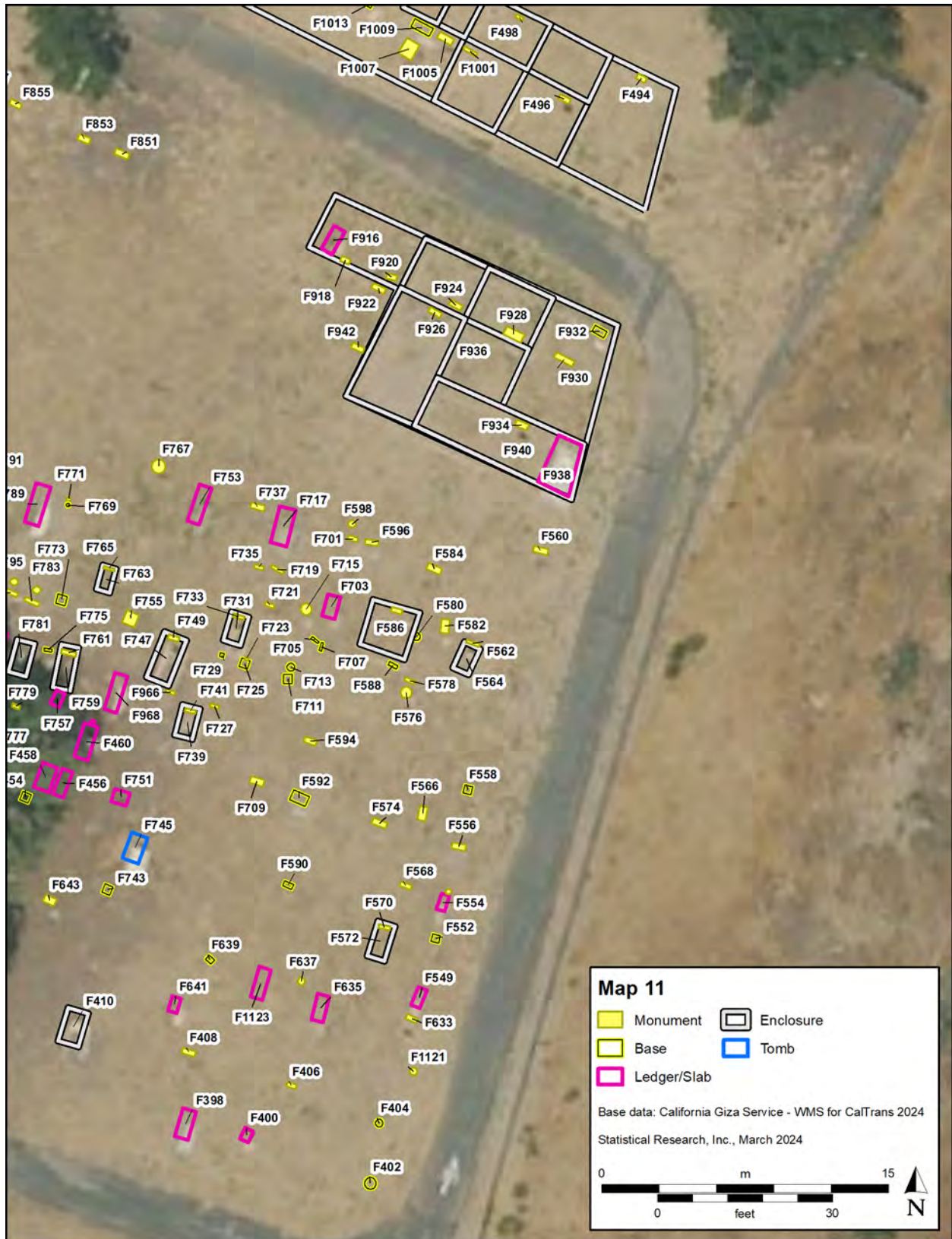


Figure A.12. Map showing the locations of the grave markers in the Map 11 area. Each is labeled with an identification number listed in Appendix B, Table B.1.




Figure A.13. Map showing the locations of the grave markers in the Map 12 area. Each is labeled with an identification number listed in Appendix B, Table B.1.

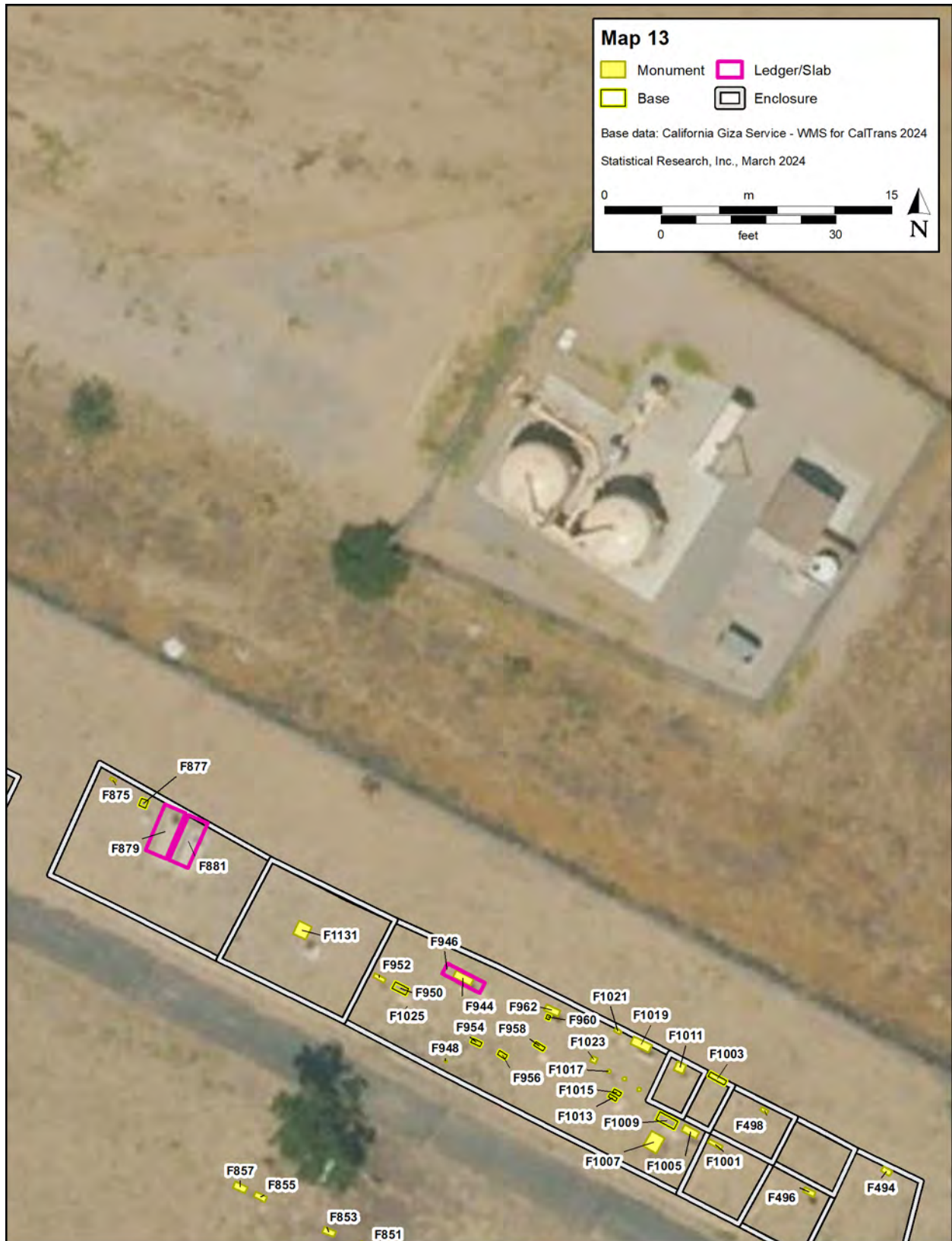


Figure A.14. Map showing the locations of the grave markers in the Map 13 area. Each is labeled with an identification number listed in Appendix B, Table B.1.




Figure A.15. Map showing the locations of all the identified graves, both marked and unmarked, in the Map 1 area. Each is labeled with an identification number listed in Appendix B, Table B.1.



Figure A.16. Map showing the locations of all the identified graves, both marked and unmarked, in the Map 2 area. Each is labeled with an identification number listed in Appendix B, Table B.1.

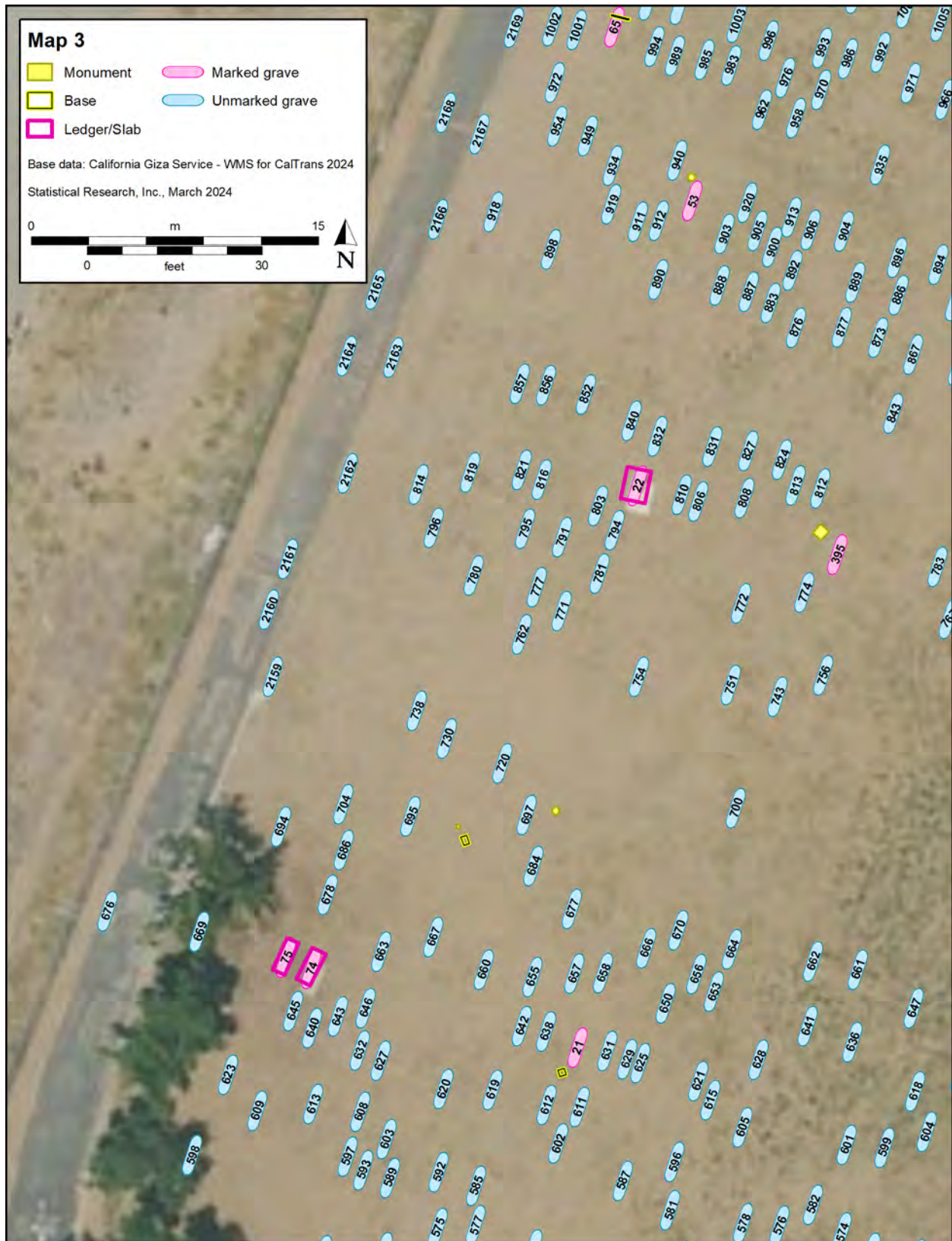


Figure A.17. Map showing the locations of all the identified graves, both marked and unmarked, in the Map 3 area. Each is labeled with an identification number listed in Appendix B, Table B.1.

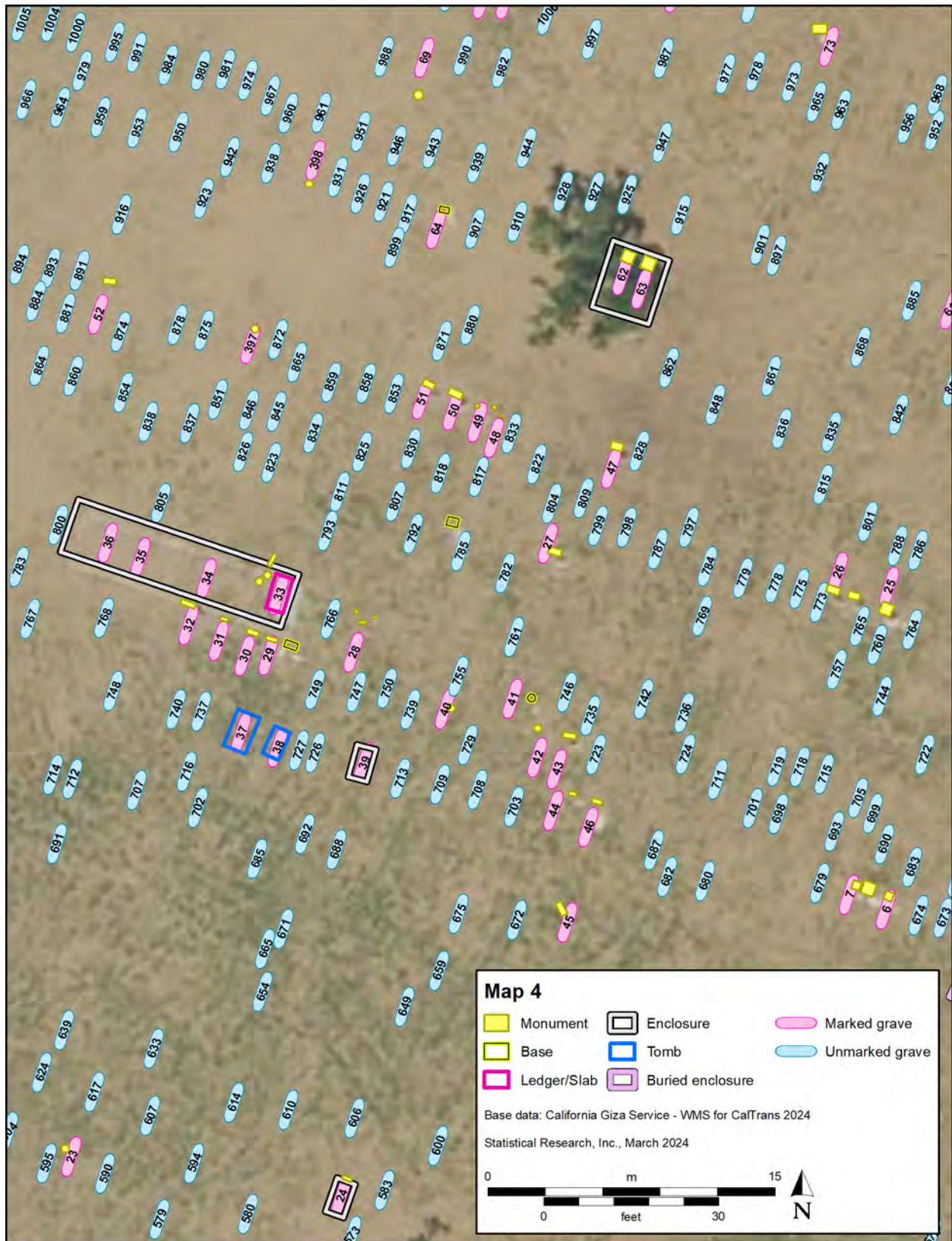


Figure A.18. Map showing the locations of all the identified graves, both marked and unmarked, in the Map 4 area. Each is labeled with an identification number listed in Appendix B, Table B.1.

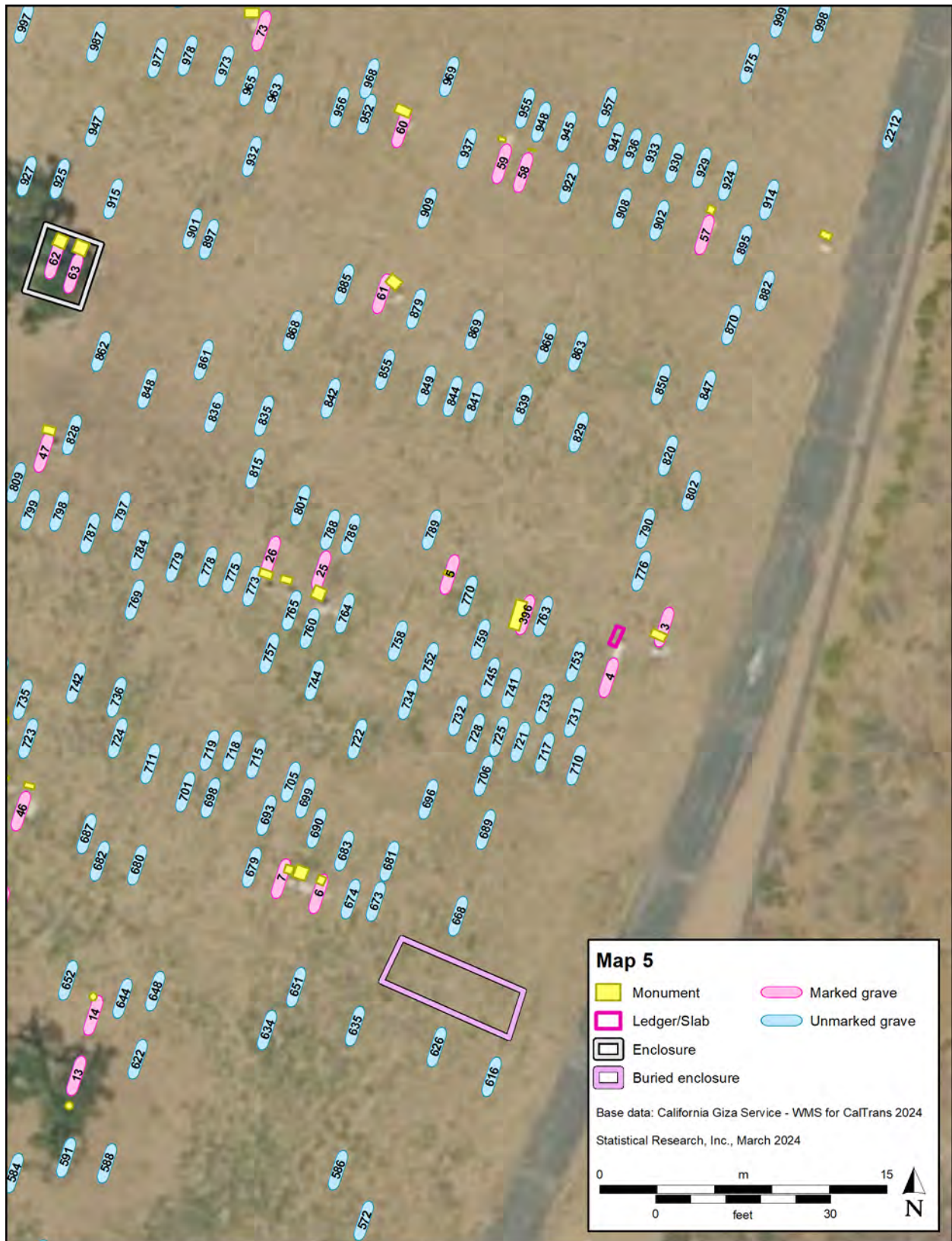


Figure A.19. Map showing the locations of all the identified graves, both marked and unmarked, in the Map 5 area. Each is labeled with an identification number listed in Appendix B, Table B.1.

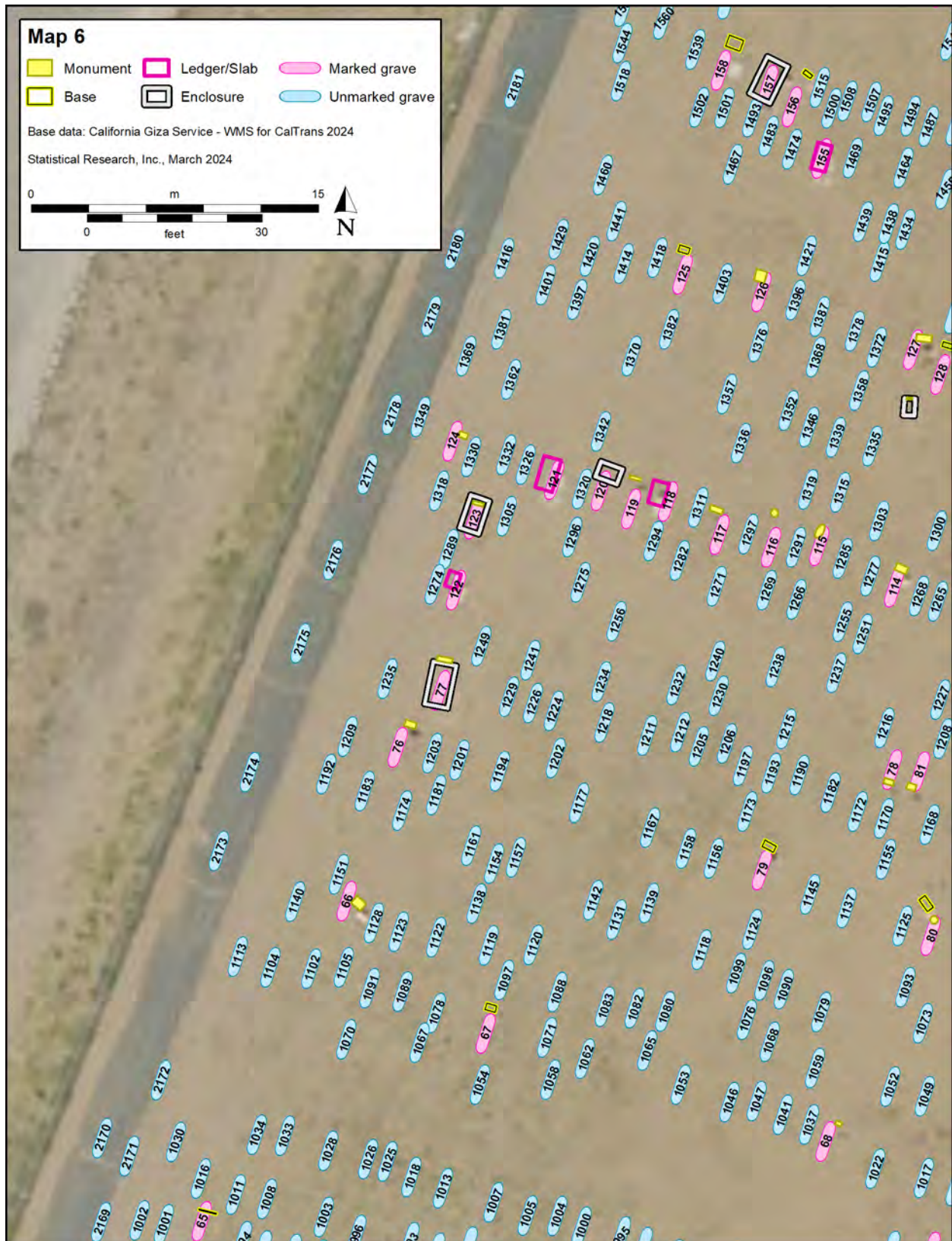


Figure A.20. Map showing the locations of all the identified graves, both marked and unmarked, in the Map 6 area. Each is labeled with an identification number listed in Appendix B, Table B.1.


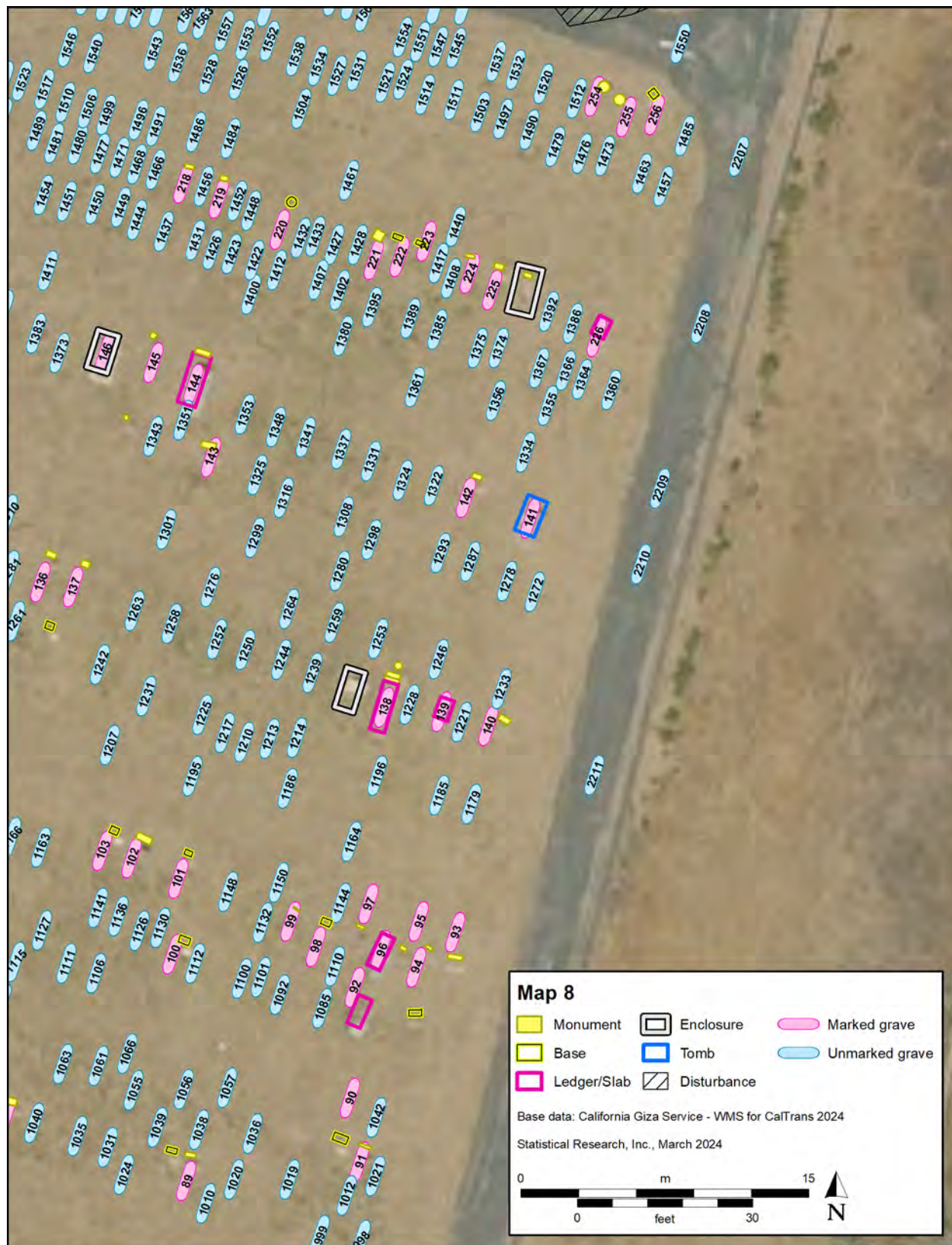


Figure A.21. Map showing the locations of all the identified graves, both marked and unmarked, in the Map 7 area. Each is labeled with an identification number listed in Appendix B, Table B.1.



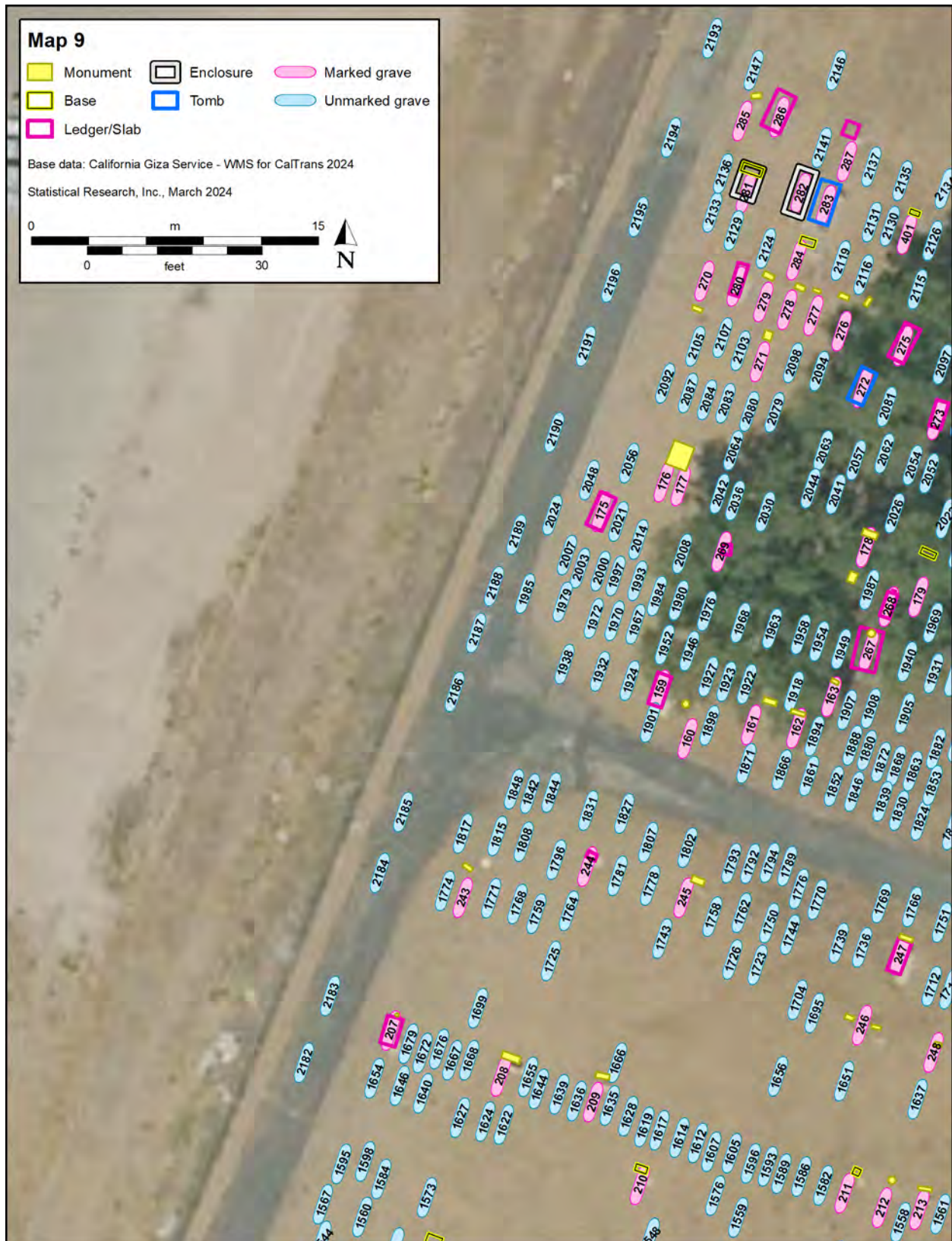
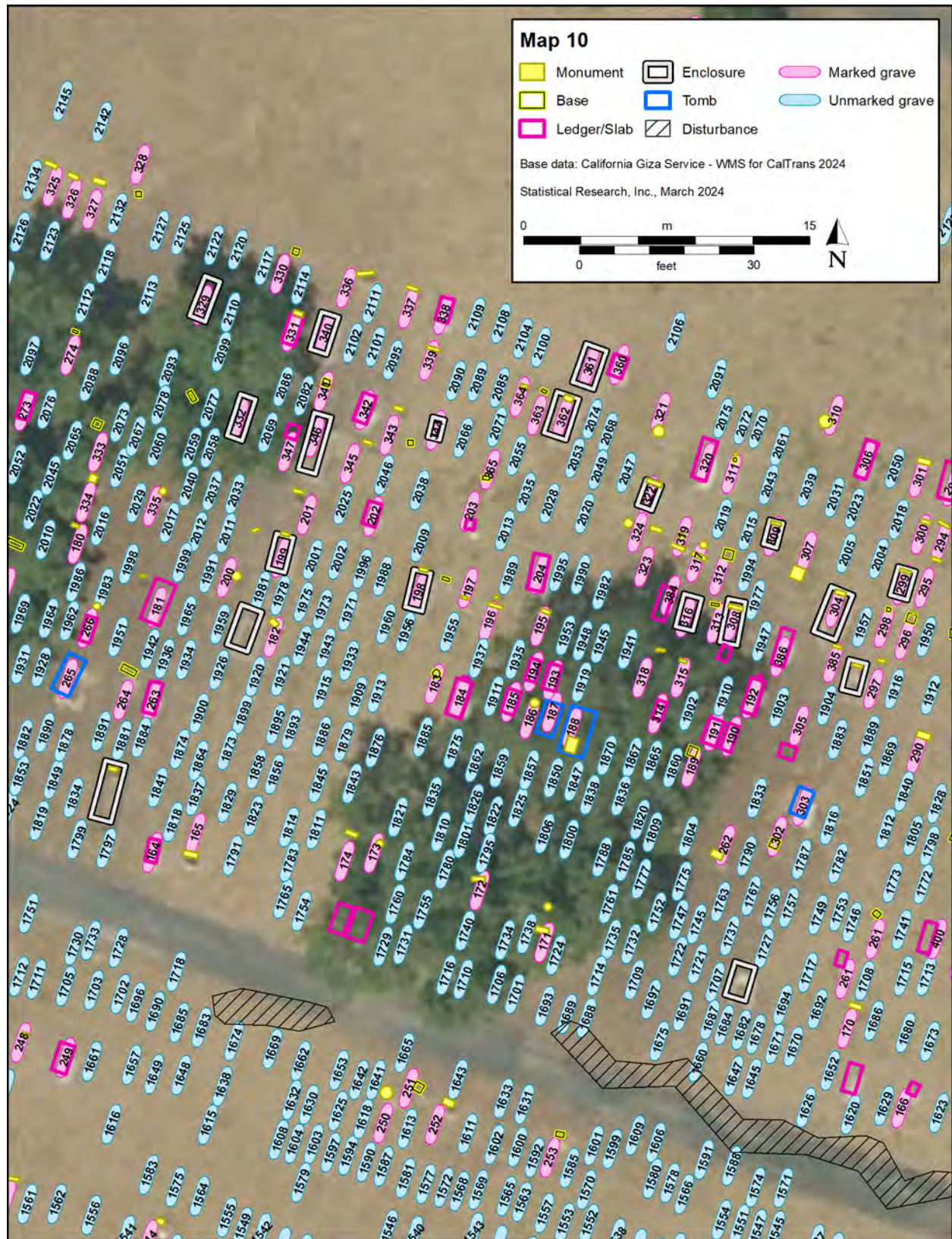


Figure A.23. Map showing the locations of all the identified graves, both marked and unmarked, in the Map 9 area. Each is labeled with an identification number listed in Appendix B, Table B.1.



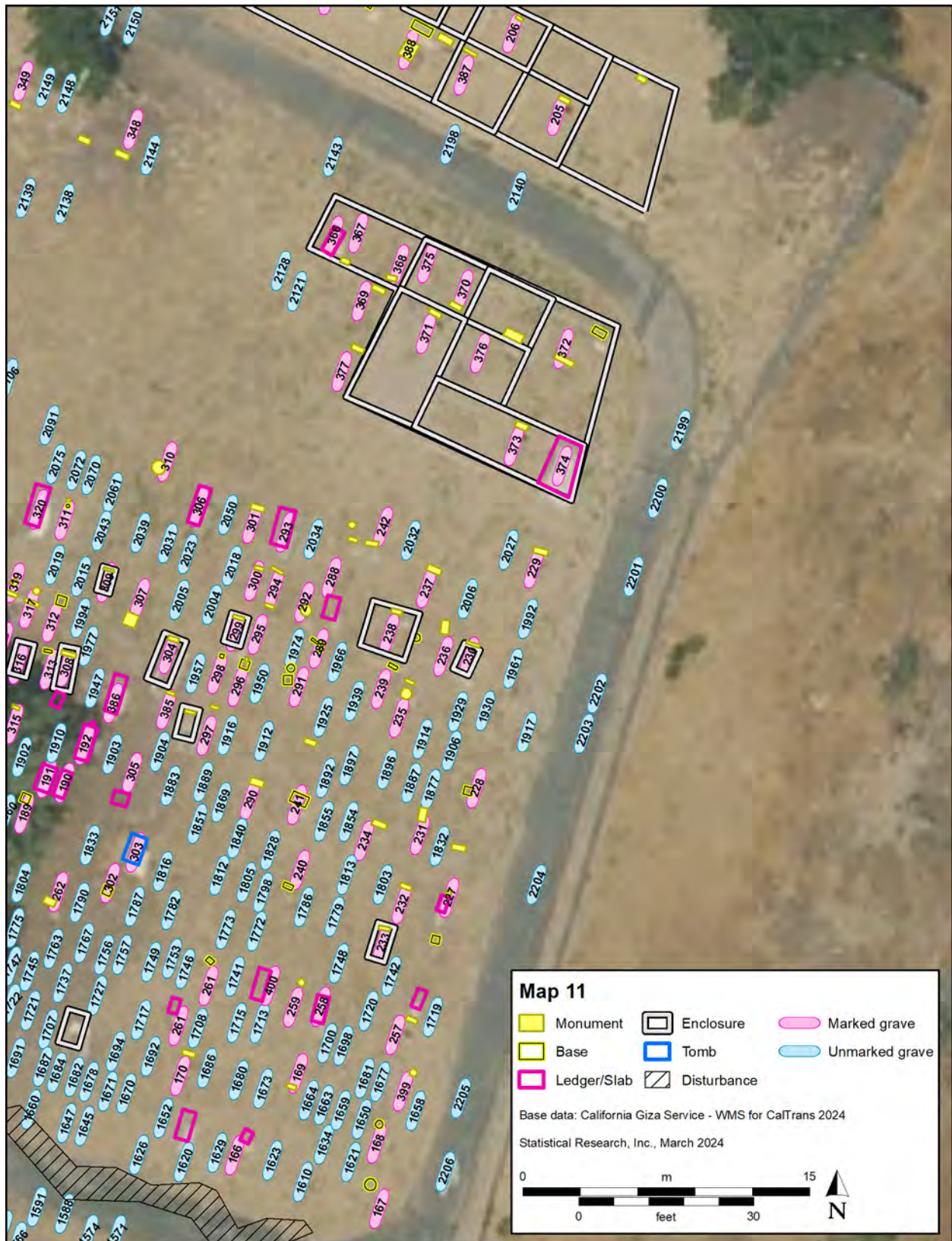


Figure A.25. Map showing the locations of all the identified graves, both marked and unmarked, in the Map 11 area. Each is labeled with an identification number listed in Appendix B, Table B.1.




Figure A.26. Map showing the locations of all the identified graves, both marked and unmarked, in the Map 12 area. Each is labeled with an identification number listed in Appendix B, Table B.1.




Figure A.27. Map showing the locations of all the identified graves, both marked and unmarked, in the Map 13 area. Each is labeled with an identification number listed in Appendix B, Table B.1.

Universal Transverse Mercator Coordinates

Table B.1. UTM Coordinates for the Graves Recorded by SRI at Agua Mansa Cemetery

Grave ID	Marked?	SRI PD No. ^a	Center-Point UTM Coordinates (WGS 84, Zone 11 North)	
			Northing (m)	Easting (m)
1	Y	4	3766714.5943	466350.1079
2	Y	6	3766729.7972	466352.4140
3	Y	8	3766786.5856	466394.0380
4	Y	10	3766783.9443	466391.1315
5	Y	12	3766789.3149	466382.8233
6	Y	14	3766772.6757	466375.9577
7	Y	18	3766773.4490	466374.0143
8	Y	20	3766731.8029	466332.4161
9	Y	22	3766735.7119	466336.6522
10	Y	24	3766746.7285	466346.2192
11	Y	26	3766758.5072	466357.5336
12	Y	26	3766758.7778	466356.9619
13	Y	30	3766763.1617	466363.3302
14	Y	32	3766766.3223	466364.2000
15	Y	36	3766744.3156	466334.9617
16	Y	38	3766744.7125	466333.0765
17	Y	40	3766743.3132	466331.1181
18	Y	42	3766752.1402	466337.7872
19	Y	44	3766753.1157	466336.9839
20	Y	46	3766736.0981	466307.6258
21	Y	48	3766765.4625	466311.8650
22	Y	52	3766794.7867	466314.9961
23	Y	54	3766759.7683	466333.4019
24	Y	56	3766757.7253	466347.5001
25	Y	58	3766789.5183	466376.1215
26	Y	62	3766790.2883	466373.4727
27	Y	64	3766791.7954	466358.2933
28	Y	68	3766786.0952	466348.1352
29	Y	72	3766785.9385	466343.6872
30	Y	74	3766785.9220	466342.4524
31	Y	76	3766786.6992	466341.1075
32	Y	78	3766787.5111	466339.5181
33	Y	80	3766789.0878	466344.2398
34	Y	82	3766789.9472	466340.4795
35	Y	82	3766791.0460	466337.0156
36	Y	82	3766791.8179	466335.3050
37	Y	86	3766781.8930	466342.2787

continued on next page

Grave ID	Marked?	SRI PD No. ^a	Center-Point UTM Coordinates (WGS 84, Zone 11 North)	
			Northing (m)	Easting (m)
38	Y	88	3766781.1522	466344.1837
39	Y	90	3766780.3432	466348.6666
40	Y	92	3766783.1234	466352.9215
41	Y	94	3766783.6751	466356.4511
42	Y	96	3766780.6145	466357.7497
43	Y	98	3766780.0005	466358.7483
44	Y	100	3766777.8291	466358.5767
45	Y	102	3766772.0036	466359.3264
46	Y	104	3766776.9800	466360.4112
47	Y	106	3766795.6945	466361.6041
48	Y	108	3766797.3051	466355.4812
49	Y	110	3766798.1082	466354.6240
50	Y	114	3766798.7266	466353.3186
51	Y	116	3766799.3061	466351.7219
52	Y	118	3766803.7357	466334.7948
53	Y	120	3766809.6552	466317.8535
54	Y	124	3766719.9659	466326.0329
55	Y	126	3766719.6980	466327.0185
56	Y	136	3766735.1370	466365.1294
57	Y	150	3766807.0438	466396.1424
58	Y	152	3766810.2982	466386.6570
59	Y	154	3766810.7768	466385.5545
60	Y	156	3766812.6554	466380.3158
61	Y	158	3766803.9909	466379.3032
62	Y	160	3766805.7862	466362.1792
63	Y	162	3766805.0624	466363.1765
64	Y	166	3766808.1974	466352.4617
65	Y	168	3766818.7271	466313.7892
66	Y	170	3766835.4409	466321.3653
67	Y	172	3766828.5483	466328.6100
68	Y	174	3766822.9083	466346.3763
69	Y	176	3766817.1403	466351.8531
70	Y	178	3766820.1982	466354.9002
71	Y	180	3766820.1804	466356.0976
72	Y	182	3766820.5400	466364.9170
73	Y	184	3766817.7103	466372.9858
74	Y	186	3766769.5899	466297.9345
75	Y	188	3766770.1720	466296.6116
76	Y	190	3766843.4786	466324.0157
77	Y	194	3766846.4597	466326.2552

Grave ID	Marked?	SRI PD No. ^a	Center-Point UTM Coordinates (WGS 84, Zone 11 North)	
			Northing (m)	Easting (m)
78	Y	1153	3766842.3093	466349.8490
79	Y	196	3766837.0872	466343.0404
80	Y	198	3766833.6541	466351.8737
81	Y	1151	3766842.2122	466351.3101
82	Y	200	3766831.3326	466359.6695
83	Y	202	3766828.9075	466369.6464
84	Y	204	3766826.8128	466371.9968
85	Y	206	3766829.4477	466376.8773
86	Y	208	3766827.8954	466382.9748
87	Y	210	3766824.1714	466382.5989
88	Y	212	3766824.4892	466383.6864
89	Y	216	3766821.2156	466393.1102
90	Y	218	3766825.5371	466401.6634
91	Y	220	3766822.2204	466402.1587
92	Y	224	3766831.3108	466401.9080
93	Y	226	3766834.1859	466407.1512
94	Y	228	3766832.3536	466405.1205
95	Y	230	3766834.7478	466405.2504
96	Y	232	3766833.2407	466403.2817
97	Y	234	3766835.6400	466402.6254
98	Y	236	3766833.4252	466399.8818
99	Y	238	3766834.7283	466398.5522
100	Y	240	3766833.0284	466392.4205
101	Y	242	3766836.9617	466392.7219
102	Y	244	3766838.0369	466390.2774
103	Y	246	3766838.4192	466388.7560
104	Y	248	3766841.6923	466377.6989
105	Y	250	3766843.0814	466372.5064
106	Y	252	3766843.7858	466370.5253
107	Y	254	3766844.5035	466369.2322
108	Y	256	3766842.9917	466366.4152
109	Y	258	3766846.3742	466365.4639
110	Y	260	3766847.0137	466362.7981
111	Y	262	3766848.6694	466360.2119
112	Y	264	3766843.8042	466360.2807
113	Y	266	3766849.0057	466355.7891
114	Y	268	3766851.8361	466349.9540
115	Y	270	3766854.0014	466346.0334
116	Y	272	3766853.9088	466343.5198

continued on next page

Grave ID	Marked?	SRI PD No. ^a	Center-Point UTM Coordinates (WGS 84, Zone 11 North)	
			Northing (m)	Easting (m)
117	Y	274	3766854.5703	466340.8342
118	Y	276	3766856.3006	466338.1573
119	Y	278	3766855.9302	466336.2127
120	Y	280	3766856.8563	466334.6516
121	Y	282	3766857.4390	466332.1925
122	Y	284	3766851.6752	466327.0691
123	Y	286	3766855.3905	466328.0151
124	Y	290	3766859.4519	466326.8906
125	Y	292	3766868.1606	466338.9118
126	Y	294	3766867.2443	466343.0211
127	Y	302	3766864.2250	466350.9447
128	Y	304	3766862.9358	466352.3802
129	Y	306	3766863.0676	466354.2800
130	Y	308	3766856.7796	466362.6869
131	Y	310	3766858.6270	466367.1984
132	Y	312	3766855.0267	466368.5739
133	Y	314	3766853.9414	466369.6645
134	Y	316	3766857.3778	466370.6005
135	Y	318	3766857.0067	466371.9519
136	Y	324	3766852.4038	466385.5148
137	Y	326	3766852.1544	466387.2277
138	Y	330	3766845.8878	466403.4405
139	Y	332	3766845.6499	466406.4320
140	Y	334	3766844.9217	466408.8791
141	Y	336	3766855.7303	466411.0605
142	Y	338	3766856.8110	466407.7065
143	Y	340	3766858.9170	466394.4138
144	Y	342	3766862.7156	466393.4938
145	Y	346	3766863.8381	466391.4112
146	Y	348	3766864.3484	466388.8699
147	Y	350	3766866.8429	466380.3159
148	Y	352	3766869.0625	466374.0439
149	Y	354	3766869.5271	466371.9233
150	Y	356	3766871.2073	466365.7898
151	Y	358	3766871.9994	466363.0174
152	Y	360	3766873.9346	466357.7901
153	Y	362	3766874.4455	466356.4686
154	Y	364	3766874.7837	466354.0427
155	Y	366	3766874.2082	466346.1620
156	Y	368	3766876.9008	466344.6275

Grave ID	Marked?	SRI PD No. ^a	Center-Point UTM Coordinates (WGS 84, Zone 11 North)	
			Northing (m)	Easting (m)
157	Y	370	3766878.0372	466343.3801
158	Y	372	3766878.8211	466340.9161
159	Y	376	3766909.0044	466353.4291
160	Y	378	3766906.4467	466354.8717
161	Y	380	3766907.1573	466358.2017
162	Y	382	3766906.9992	466360.5583
163	Y	384	3766908.6521	466362.4016
164	Y	390	3766900.0093	466374.6176
165	Y	392	3766901.0198	466376.8723
166	Y	400	3766886.6543	466413.8184
167	Y	402	3766883.8660	466421.3661
168	Y	404	3766887.2589	466421.2360
169	Y	406	3766890.9233	466417.1151
170	Y	408	3766890.8016	466410.9709
171	Y	412	3766895.3076	466395.1289
172	Y	414	3766898.0297	466391.7434
173	Y	416	3766899.9841	466386.2006
174	Y	418	3766899.5607	466384.6930
175	Y	420	3766918.2931	466350.3821
176	Y	422	3766919.8524	466353.6276
177	Y	422	3766919.6472	466354.5110
178	Y	424	3766916.4325	466364.1948
179	Y	426	3766913.8603	466366.9466
180	Y	428	3766916.1490	466370.7021
181	Y	432	3766912.8409	466374.8604
182	Y	438	3766911.2552	466380.9415
183	Y	440	3766908.8128	466389.3895
184	Y	442	3766908.0784	466390.6925
185	Y	444	3766907.8799	466393.3813
186	Y	446	3766907.0009	466394.3711
187	Y	448	3766907.3384	466395.5202
188	Y	452	3766906.5446	466396.5785
189	Y	454	3766904.4900	466402.8135
190	Y	456	3766906.0828	466404.9286
191	Y	458	3766906.3473	466403.9761
192	Y	460	3766908.0691	466405.9669
193	Y	462	3766909.0249	466395.5750
194	Y	464	3766909.4450	466394.5580
195	Y	466	3766911.8317	466394.9197

continued on next page

Grave ID	Marked?	SRI PD No. ^a	Center-Point UTM Coordinates (WGS 84, Zone 11 North)	
			Northing (m)	Easting (m)
196	Y	468	3766912.1305	466392.2233
197	Y	470	3766913.8293	466391.1447
198	Y	476	3766913.5561	466388.5418
199	Y	480	3766915.4206	466381.3427
200	Y	482	3766914.3872	466378.4971
201	Y	486	3766917.6495	466382.7032
202	Y	488	3766917.5872	466386.1748
203	Y	490	3766917.8433	466391.2461
204	Y	492	3766914.5607	466394.8696
205	Y	496	3766940.9230	466430.6424
206	Y	498	3766945.2225	466428.3273
207	Y	503	3766891.2132	466339.3825
208	Y	505	3766888.8402	466345.1140
209	Y	507	3766887.4787	466349.9491
210	Y	509	3766883.1644	466352.3958
211	Y	511	3766882.7217	466363.0769
212	Y	513	3766881.9808	466365.0414
213	Y	515	3766881.8807	466366.9870
214	Y	517	3766879.7710	466374.3918
215	Y	519	3766875.5496	466377.6845
216	Y	523	3766877.8879	466379.9931
217	Y	525	3766876.9152	466381.6799
218	Y	527	3766873.1817	466392.9614
219	Y	529	3766872.4064	466394.8134
220	Y	531	3766870.7726	466397.9930
221	Y	533	3766869.2049	466402.8977
222	Y	535	3766869.3628	466404.2563
223	Y	537	3766870.1654	466405.6388
224	Y	539	3766868.4950	466407.9076
225	Y	541	3766867.6262	466409.0682
226	Y	547	3766865.2012	466414.5190
227	Y	554	3766900.0940	466425.0257
228	Y	558	3766905.8205	466426.4427
229	Y	560	3766917.2846	466429.4238
230	Y	562	3766912.6630	466426.0683
231	Y	566	3766903.3803	466423.4866
232	Y	568	3766899.7535	466422.5309
233	Y	570	3766897.7431	466421.5328
234	Y	574	3766903.0615	466420.5707
235	Y	578	3766909.4936	466422.4072

Grave ID	Marked?	SRI PD No. ^a	Center-Point UTM Coordinates (WGS 84, Zone 11 North)	
			Northing (m)	Easting (m)
236	Y	582	3766912.6937	466424.7053
237	Y	584	3766916.2376	466423.8276
238	Y	586	3766913.8785	466421.9018
239	Y	588	3766910.9904	466421.4686
240	Y	590	3766901.5334	466417.2064
241	Y	592	3766904.9516	466417.0649
242	Y	596	3766919.4571	466421.5633
243	Y	603	3766898.1469	466343.1429
244	Y	605	3766899.7791	466349.6351
245	Y	607	3766898.1585	466354.6622
246	Y	611	3766891.5019	466363.9978
247	Y	613	3766895.1675	466365.9657
248	Y	615	3766890.0798	466367.7351
249	Y	617	3766889.2985	466370.0668
250	Y	619	3766885.8539	466386.6820
251	Y	621	3766887.6795	466388.0315
252	Y	623	3766885.7745	466389.4073
253	Y	625	3766884.0614	466395.4352
254	Y	627	3766877.7069	466414.4029
255	Y	629	3766876.6464	466416.0509
256	Y	631	3766876.7416	466417.5219
257	Y	633	3766892.9280	466422.1930
258	Y	635	3766894.4174	466418.3120
259	Y	637	3766894.3851	466416.8523
261	Y	641	3766893.4077	466410.8651
261	Y	639	3766895.4914	466412.4480
262	Y	643	3766900.3997	466404.5880
263	Y	645	3766907.9725	466374.6488
264	Y	647	3766907.9722	466373.1101
265	Y	649	3766909.1057	466370.2065
266	Y	651	3766911.7464	466371.2264
267	Y	655	3766911.0452	466364.3626
268	Y	656	3766913.3339	466365.4055
269	Y	660	3766916.2072	466356.6497
270	Y	662	3766930.3394	466355.7698
271	Y	664	3766926.1264	466358.6606
272	Y	666	3766924.7744	466364.0210
273	Y	668	3766923.0935	466367.9151
274	Y	670	3766926.0211	466370.3225

continued on next page

Grave ID	Marked?	SRI PD No. ^a	Center-Point UTM Coordinates (WGS 84, Zone 11 North)	
			Northing (m)	Easting (m)
275	Y	672	3766926.9572	466366.1245
276	Y	676	3766927.7285	466362.9236
277	Y	678	3766928.5209	466361.4453
278	Y	680	3766928.8299	466360.0874
279	Y	682	3766929.2483	466358.8333
280	Y	684	3766930.0561	466357.4390
281	Y	686	3766934.9398	466357.9144
282	Y	688	3766934.9193	466360.7857
283	Y	690	3766934.2994	466362.1160
284	Y	692	3766931.4198	466360.5793
285	Y	694	3766938.6870	466357.7542
286	Y	696	3766938.8900	466359.6691
287	Y	698	3766936.5748	466363.2079
288	Y	703	3766916.8077	466418.8816
289	Y	705	3766913.0966	466418.2085
290	Y	709	3766905.2016	466414.5911
291	Y	711	3766911.0953	466417.1743
292	Y	715	3766915.5128	466417.4562
293	Y	717	3766919.1613	466416.4508
294	Y	719	3766916.1975	466415.8775
295	Y	721	3766913.8457	466415.0171
296	Y	723	3766911.1235	466413.9639
297	Y	727	3766908.5571	466412.3367
298	Y	729	3766911.7717	466412.9055
299	Y	731	3766913.9998	466413.8663
300	Y	735	3766916.6319	466414.8348
301	Y	737	3766919.6244	466414.7310
302	Y	743	3766900.8474	466407.3067
303	Y	745	3766902.4461	466408.6343
304	Y	749	3766912.8238	466410.3509
305	Y	751	3766906.6288	466408.4559
306	Y	753	3766920.4881	466411.9239
307	Y	755	3766915.7271	466408.8524
308	Y	759	3766912.1252	466405.0060
309	Y	765	3766916.5451	466407.1066
310	Y	767	3766922.8646	466410.2937
311	Y	769	3766919.8147	466404.9286
312	Y	773	3766914.4815	466404.2565
313	Y	775	3766912.0043	466404.1492
314	Y	777	3766907.2675	466401.0574

Grave ID	Marked?	SRI PD No. ^a	Center-Point UTM Coordinates (WGS 84, Zone 11 North)	
			Northing (m)	Easting (m)
315	Y	779	3766909.1527	466402.2613
316	Y	781	3766912.2950	466402.5237
317	Y	783	3766915.1761	466403.0605
318	Y	785	3766909.1490	466400.2472
319	Y	787	3766916.5247	466402.3301
320	Y	789	3766920.3735	466403.5758
321	Y	791	3766923.0047	466401.2052
322	Y	793	3766918.6429	466400.5756
323	Y	795	3766914.9387	466400.3427
324	Y	797	3766916.7482	466399.9919
325	Y	801	3766934.8381	466369.3788
326	Y	803	3766934.1767	466370.4040
327	Y	805	3766933.6389	466371.4754
328	Y	807	3766935.9825	466373.9891
329	Y	809	3766928.6301	466377.2319
330	Y	811	3766930.2674	466381.2916
331	Y	813	3766927.2249	466381.9170
332	Y	815	3766922.6800	466379.1411
333	Y	817	3766920.9357	466371.7899
334	Y	819	3766918.3089	466371.1407
335	Y	821	3766918.1257	466374.6598
336	Y	825	3766929.5276	466384.7519
337	Y	827	3766928.4561	466388.0062
338	Y	829	3766928.1366	466389.8457
339	Y	831	3766925.7341	466389.0959
340	Y	833	3766927.1605	466383.6763
341	Y	835	3766924.1071	466383.5890
342	Y	837	3766923.1427	466385.7518
343	Y	839	3766921.8286	466387.0299
344	Y	841	3766922.0846	466389.4599
345	Y	845	3766920.3451	466384.9478
346	Y	847	3766921.7208	466383.1099
347	Y	849	3766920.9599	466381.7189
348	Y	851	3766940.1954	466408.5100
349	Y	855	3766942.7083	466402.7728
350	Y	859	3766970.8366	466370.6282
351	Y	861	3766970.7416	466371.4814
352	Y	867	3766965.5890	466381.8058
353	Y	869	3766968.0920	466383.7091

continued on next page

Grave ID	Marked?	SRI PD No. ^a	Center-Point UTM Coordinates (WGS 84, Zone 11 North)	
			Northing (m)	Easting (m)
354	Y	871	3766963.8164	466384.3649
355	Y	873	3766962.5330	466387.2827
356	Y	875	3766962.2063	466394.0867
357	Y	877	3766960.6936	466396.1014
358	Y	879	3766960.5972	466397.3380
359	Y	881	3766960.2400	466398.6080
360	Y	901	3766925.4978	466399.0577
361	Y	903	3766925.4022	466397.4924
362	Y	906	3766922.7532	466396.0842
363	Y	910	3766922.8645	466394.7295
364	Y	912	3766923.8448	466393.8391
365	Y	914	3766920.0118	466392.3074
366	Y	916	3766934.6415	466418.9677
367	Y	918	3766934.7802	466420.2781
368	Y	920	3766933.1509	466422.4072
369	Y	922	3766931.2477	466420.4484
370	Y	924	3766931.8256	466425.7516
371	Y	926	3766929.5259	466423.8084
372	Y	930	3766928.7414	466430.9971
373	Y	934	3766923.6703	466428.4052
374	Y	938	3766922.6313	466430.9013
375	Y	940	3766933.2198	466423.8728
376	Y	940	3766928.5140	466426.6405
377	Y	942	3766927.5597	466419.3960
378	Y	944	3766951.9525	466412.6820
379	Y	950	3766952.8520	466410.1684
380	Y	952	3766952.3175	466408.5065
381	Y	954	3766949.6017	466412.8623
382	Y	958	3766948.0841	466416.9732
383	Y	962	3766950.1396	466417.2123
384	Y	964	3766913.4419	466401.7209
385	Y	966	3766909.9338	466410.2350
386	Y	968	3766910.2488	466407.4596
387	Y	1001	3766943.0263	466425.7663
388	Y	1005	3766944.3589	466422.8949
389	Y	1019	3766947.9612	466421.6183
390	Y	1021	3766949.2537	466419.8522
391	Y	1023	3766947.2226	466418.7204
392	Y	1025	3766950.2270	466411.3436
393	Y	1025	3766950.8540	466410.3860

Grave ID	Marked?	SRI PD No. ^a	Center-Point UTM Coordinates (WGS 84, Zone 11 North)	
			Northing (m)	Easting (m)
394	Y	1025	3766958.1176	466395.6545
395	Y	1110	3766791.2047	466325.4269
396	Y	1112	3766787.2232	466386.7542
397	Y	1114	3766802.1938	466342.7447
398	Y	1116	3766811.7619	466346.1676
399	Y	1121	3766889.9762	466422.6060
400	Y	1123	3766895.4945	466415.6577
401	Y	1125	3766932.7673	466366.3409
402	Y	1127	3766970.1927	466379.0277
403	Y	1129	3766970.8561	466377.7865
404	Y	1129	3766971.4268	466376.9209
405	Y	1129	3766971.8713	466375.4763
406	Y	1131	3766954.4141	466404.0146
407	N	0	3766713.1088	466348.3706
408	N	0	3766716.8326	466333.5293
409	N	0	3766717.2945	466349.9713
410	N	0	3766718.0868	466330.9785
411	N	0	3766718.1889	466338.3693
412	N	0	3766719.3072	466329.1671
413	N	0	3766720.9458	466331.9796
414	N	0	3766721.2782	466345.6769
415	N	0	3766721.8444	466317.0117
416	N	0	3766722.5873	466340.3093
417	N	0	3766722.8519	466342.0291
418	N	0	3766723.3917	466313.1521
419	N	0	3766724.4171	466337.9237
420	N	0	3766724.6684	466333.0817
421	N	0	3766724.9268	466335.0234
422	N	0	3766724.9953	466327.3491
423	N	0	3766725.7361	466325.5500
424	N	0	3766725.7623	466347.9822
425	N	0	3766725.8655	466329.9730
426	N	0	3766725.8946	466362.7328
427	N	0	3766725.9146	466360.1710
428	N	0	3766726.0930	466349.9005
429	N	0	3766726.2914	466346.5932
430	N	0	3766726.3106	466328.4808
431	N	0	3766726.6063	466337.9635
432	N	0	3766726.7949	466334.4603

continued on next page

Grave ID	Marked?	SRI PD No. ^a	Center-Point UTM Coordinates (WGS 84, Zone 11 North)	
			Northing (m)	Easting (m)
433	N	0	3766726.9025	466335.8576
434	N	0	3766726.9267	466324.0022
435	N	0	3766726.9641	466327.6877
436	N	0	3766727.3940	466343.6638
437	N	0	3766727.5551	466355.9906
438	N	0	3766727.9740	466329.9441
439	N	0	3766728.2997	466363.8133
440	N	0	3766728.3555	466326.6216
441	N	0	3766728.6333	466325.4309
442	N	0	3766728.7896	466321.8987
443	N	0	3766728.9111	466324.2800
444	N	0	3766729.3746	466335.8891
445	N	0	3766729.4247	466302.6370
446	N	0	3766729.8093	466337.4698
447	N	0	3766729.8239	466323.2084
448	N	0	3766730.6849	466343.2139
449	N	0	3766730.8955	466324.3990
450	N	0	3766731.1201	466366.7677
451	N	0	3766731.1923	466347.9401
452	N	0	3766731.3651	466356.3610
453	N	0	3766731.5238	466365.0923
454	N	0	3766731.5831	466346.9239
455	N	0	3766732.0899	466311.5779
456	N	0	3766732.1258	466325.9072
457	N	0	3766732.2420	466323.0079
458	N	0	3766732.5753	466369.6120
459	N	0	3766732.5822	466353.2390
460	N	0	3766732.7189	466342.0482
461	N	0	3766732.8005	466321.5415
462	N	0	3766733.1045	466350.8265
463	N	0	3766733.6482	466344.0076
464	N	0	3766733.7287	466348.6634
465	N	0	3766734.0638	466356.9431
466	N	0	3766734.0991	466335.6458
467	N	0	3766734.5881	466314.2368
468	N	0	3766734.7509	466352.7284
469	N	0	3766735.2932	466316.6007
470	N	0	3766735.4653	466351.1151
471	N	0	3766735.5808	466333.9525
472	N	0	3766735.6180	466368.6198

Grave ID	Marked?	SRI PD No. ^a	Center-Point UTM Coordinates (WGS 84, Zone 11 North)	
			Northing (m)	Easting (m)
473	N	0	3766735.9546	466318.2544
474	N	0	3766735.9755	466310.8259
475	N	0	3766736.1625	466312.6163
476	N	0	3766736.4118	466339.7801
477	N	0	3766736.4800	466322.8160
478	N	0	3766736.4980	466344.3489
479	N	0	3766736.9454	466347.9764
480	N	0	3766737.3799	466355.1192
481	N	0	3766737.4040	466342.3598
482	N	0	3766737.6333	466331.6251
483	N	0	3766737.9088	466310.1160
484	N	0	3766738.2774	466324.9944
485	N	0	3766738.5127	466328.7515
486	N	0	3766738.6322	466315.7814
487	N	0	3766738.7536	466312.9690
488	N	0	3766738.7819	466317.9741
489	N	0	3766738.9100	466326.4971
490	N	0	3766739.2115	466334.8421
491	N	0	3766739.2115	466356.8952
492	N	0	3766739.5733	466314.3748
493	N	0	3766739.7145	466364.3154
494	N	0	3766739.8670	466333.1588
495	N	0	3766739.9164	466338.2635
496	N	0	3766739.9659	466347.3423
497	N	0	3766740.4133	466311.7159
498	N	0	3766740.4578	466332.0533
499	N	0	3766740.7380	466307.1349
500	N	0	3766741.1251	466328.9172
501	N	0	3766741.2129	466343.0392
502	N	0	3766741.2607	466318.1354
503	N	0	3766741.7961	466337.5311
504	N	0	3766741.9008	466360.6605
505	N	0	3766741.9192	466349.4727
506	N	0	3766742.2632	466348.6790
507	N	0	3766742.3008	466341.2852
508	N	0	3766743.0305	466356.3651
509	N	0	3766743.2050	466317.4482
510	N	0	3766743.7434	466360.0580
511	N	0	3766743.7476	466375.0406

continued on next page

Grave ID	Marked?	SRI PD No. ^a	Center-Point UTM Coordinates (WGS 84, Zone 11 North)	
			Northing (m)	Easting (m)
512	N	0	3766743.8021	466353.5879
513	N	0	3766744.5164	466351.7491
514	N	0	3766744.5985	466325.1873
515	N	0	3766744.8059	466357.3135
516	N	0	3766744.8474	466365.9425
517	N	0	3766744.9999	466349.7217
518	N	0	3766745.5468	466354.0856
519	N	0	3766746.0759	466352.3923
520	N	0	3766746.2423	466347.1297
521	N	0	3766746.2522	466326.6083
522	N	0	3766746.4463	466357.2077
523	N	0	3766746.5046	466375.7947
524	N	0	3766746.5076	466338.5600
525	N	0	3766747.0813	466348.8469
526	N	0	3766747.1448	466303.4639
527	N	0	3766747.1924	466350.6063
528	N	0	3766747.6124	466367.5698
529	N	0	3766747.6150	466318.9574
530	N	0	3766747.6415	466314.5764
531	N	0	3766748.3037	466377.9114
532	N	0	3766748.9134	466361.6744
533	N	0	3766748.9194	466344.5401
534	N	0	3766749.0967	466298.7432
535	N	0	3766749.2725	466335.5305
536	N	0	3766749.6319	466357.7609
537	N	0	3766749.6715	466367.2131
538	N	0	3766749.8375	466297.1028
539	N	0	3766749.9494	466371.9186
540	N	0	3766750.0500	466348.8601
541	N	0	3766750.3798	466321.4754
542	N	0	3766750.4167	466364.0257
543	N	0	3766750.4446	466337.5775
544	N	0	3766750.5464	466334.5527
545	N	0	3766750.5789	466303.5298
546	N	0	3766750.6815	466359.2619
547	N	0	3766750.9354	466331.6484
548	N	0	3766751.2194	466307.5559
549	N	0	3766751.2663	466315.9941
550	N	0	3766751.5373	466329.9815
551	N	0	3766751.6101	466328.5395

Grave ID	Marked?	SRI PD No. ^a	Center-Point UTM Coordinates (WGS 84, Zone 11 North)	
			Northing (m)	Easting (m)
552	N	0	3766751.6631	466301.5059
553	N	0	3766751.7063	466374.8819
554	N	0	3766751.7107	466324.1932
555	N	0	3766751.9964	466356.5380
556	N	0	3766752.0196	466298.4479
557	N	0	3766752.6228	466306.9033
558	N	0	3766752.6864	466366.1435
559	N	0	3766752.7468	466322.4234
560	N	0	3766753.2358	466317.9938
561	N	0	3766753.5548	466361.3363
562	N	0	3766753.7043	466303.6931
563	N	0	3766753.7120	466305.1615
564	N	0	3766754.1605	466343.8909
565	N	0	3766754.2426	466346.2405
566	N	0	3766754.3220	466317.2484
567	N	0	3766754.4302	466329.5584
568	N	0	3766754.6130	466298.5095
569	N	0	3766754.7437	466327.1506
570	N	0	3766754.7847	466301.6822
571	N	0	3766754.9175	466309.4853
572	N	0	3766755.5961	466378.3411
573	N	0	3766755.6362	466348.0284
574	N	0	3766755.8128	466325.6628
575	N	0	3766756.0557	466304.5353
576	N	0	3766756.1611	466322.3970
577	N	0	3766756.1926	466306.5264
578	N	0	3766756.2991	466320.4978
579	N	0	3766756.5111	466337.9989
580	N	0	3766756.7757	466342.6266
581	N	0	3766756.9779	466316.6856
582	N	0	3766757.2723	466324.1433
583	N	0	3766758.0175	466349.7746
584	N	0	3766758.0753	466360.0324
585	N	0	3766758.2459	466306.5454
586	N	0	3766758.2486	466376.9890
587	N	0	3766758.5181	466314.2246
588	N	0	3766758.5886	466364.9268
589	N	0	3766758.6614	466302.0636
590	N	0	3766758.8920	466335.1557

continued on next page

Grave ID	Marked?	SRI PD No. ^a	Center-Point UTM Coordinates (WGS 84, Zone 11 North)	
			Northing (m)	Easting (m)
591	N	0	3766758.9061	466362.7836
592	N	0	3766758.9789	466304.6036
593	N	0	3766759.0715	466300.6593
594	N	0	3766759.4306	466339.8132
595	N	0	3766759.4369	466332.1239
596	N	0	3766759.4948	466316.9047
597	N	0	3766759.7859	466299.8545
598	N	0	3766759.8652	466291.7163
599	N	0	3766760.2469	466327.8936
600	N	0	3766760.3508	466352.5711
601	N	0	3766760.3944	466325.9006
602	N	0	3766760.4546	466310.8390
603	N	0	3766760.6854	466301.8653
604	N	0	3766761.0689	466330.1008
605	N	0	3766761.2997	466320.4581
606	N	0	3766761.7965	466348.2036
607	N	0	3766761.9190	466337.5215
608	N	0	3766762.1159	466300.5108
609	N	0	3766762.1776	466295.1267
610	N	0	3766762.2087	466344.7411
611	N	0	3766762.3656	466311.9570
612	N	0	3766762.4660	466310.2310
613	N	0	3766762.5171	466298.0508
614	N	0	3766762.6056	466341.8968
615	N	0	3766762.7285	466318.8044
616	N	0	3766763.1050	466385.0086
617	N	0	3766763.1625	466334.5912
618	N	0	3766763.1937	466329.4980
619	N	0	3766763.2598	466307.4132
620	N	0	3766763.3016	466304.8401
621	N	0	3766763.7182	466318.1474
622	N	0	3766764.0178	466366.5143
623	N	0	3766764.0582	466293.6059
624	N	0	3766764.1797	466331.8603
625	N	0	3766764.6598	466315.1458
626	N	0	3766764.6738	466382.1474
627	N	0	3766764.7755	466301.5841
628	N	0	3766764.8474	466321.2960
629	N	0	3766764.8659	466314.4595
630	N	0	3766764.8671	466355.3893

Grave ID	Marked?	SRI PD No. ^a	Center-Point UTM Coordinates (WGS 84, Zone 11 North)	
			Northing (m)	Easting (m)
631	N	0	3766765.3009	466313.4056
632	N	0	3766765.3283	466300.4852
633	N	0	3766765.4274	466337.7112
634	N	0	3766765.5649	466373.2676
635	N	0	3766765.7514	466377.8714
636	N	0	3766765.7540	466326.2146
637	N	0	3766765.9149	466359.2118
638	N	0	3766766.3096	466310.2102
639	N	0	3766766.3936	466333.0255
640	N	0	3766766.4886	466297.9890
641	N	0	3766766.5914	466323.8844
642	N	0	3766766.5934	466308.9345
643	N	0	3766767.0884	466299.3253
644	N	0	3766767.1978	466365.7202
645	N	0	3766767.3794	466297.0080
646	N	0	3766767.5247	466300.7849
647	N	0	3766767.5305	466329.4068
648	N	0	3766767.5725	466367.4213
649	N	0	3766767.6121	466350.7979
650	N	0	3766767.7689	466316.4628
651	N	0	3766767.7881	466374.8089
652	N	0	3766768.1424	466362.8936
653	N	0	3766768.3793	466318.9751
654	N	0	3766768.3828	466343.4027
655	N	0	3766769.1521	466309.4853
656	N	0	3766769.2932	466318.0689
657	N	0	3766769.3239	466311.6858
658	N	0	3766769.3638	466313.1895
659	N	0	3766769.4810	466352.6218
660	N	0	3766769.5308	466306.9528
661	N	0	3766769.5456	466326.4817
662	N	0	3766769.9741	466324.1609
663	N	0	3766770.4808	466301.5932
664	N	0	3766770.6073	466319.9210
665	N	0	3766770.6335	466343.5115
666	N	0	3766770.6468	466315.4429
667	N	0	3766771.2423	466304.3105
668	N	0	3766771.4942	466383.2513
669	N	0	3766771.5194	466292.1111

continued on next page

Grave ID	Marked?	SRI PD No. ^a	Center-Point UTM Coordinates (WGS 84, Zone 11 North)	
			Northing (m)	Easting (m)
670	N	0	3766771.5863	466317.1054
671	N	0	3766771.6582	466344.4942
672	N	0	3766772.1346	466356.6715
673	N	0	3766772.2622	466378.9629
674	N	0	3766772.3813	466377.6532
675	N	0	3766772.4646	466353.6186
676	N	0	3766772.5848	466287.2941
677	N	0	3766772.7108	466311.5595
678	N	0	3766773.4377	466298.8051
679	N	0	3766774.0482	466372.4939
680	N	0	3766774.1672	466366.5010
681	N	0	3766774.3657	466379.6773
682	N	0	3766774.3763	466364.5299
683	N	0	3766774.8928	466377.3180
684	N	0	3766774.9465	466309.5493
685	N	0	3766775.3297	466343.1011
686	N	0	3766775.7716	466299.6486
687	N	0	3766775.7921	466363.8424
688	N	0	3766775.8104	466347.2497
689	N	0	3766776.0241	466384.7086
690	N	0	3766776.0881	466375.8716
691	N	0	3766776.1227	466332.6346
692	N	0	3766776.6259	466345.5987
693	N	0	3766776.7542	466373.2610
694	N	0	3766777.0097	466296.3577
695	N	0	3766777.5461	466303.1331
696	N	0	3766777.5910	466381.6948
697	N	0	3766777.6042	466309.2054
698	N	0	3766777.6655	466370.3306
699	N	0	3766777.6756	466375.2772
700	N	0	3766777.9760	466320.1056
701	N	0	3766777.9772	466368.9956
702	N	0	3766777.9964	466340.0094
703	N	0	3766778.0355	466356.5130
704	N	0	3766778.1610	466299.6208
705	N	0	3766778.5024	466374.5166
706	N	0	3766778.8134	466384.5906
707	N	0	3766778.9104	466336.8180
708	N	0	3766778.9403	466354.6080
709	N	0	3766779.2102	466352.6633

Grave ID	Marked?	SRI PD No. ^a	Center-Point UTM Coordinates (WGS 84, Zone 11 North)	
			Northing (m)	Easting (m)
710	N	0	3766779.3582	466389.4367
711	N	0	3766779.4550	466367.1744
712	N	0	3766779.4920	466333.4668
713	N	0	3766779.5198	466350.5915
714	N	0	3766779.7165	466332.4497
715	N	0	3766779.7341	466372.7254
716	N	0	3766779.8762	466339.4406
717	N	0	3766780.0410	466387.7735
718	N	0	3766780.1230	466371.4606
719	N	0	3766780.1508	466370.2741
720	N	0	3766780.3006	466307.9279
721	N	0	3766780.6013	466386.5100
722	N	0	3766780.7512	466377.9904
723	N	0	3766780.7593	466360.8124
724	N	0	3766780.7825	466365.4822
725	N	0	3766780.8652	466385.3952
726	N	0	3766780.8726	466346.1390
727	N	0	3766780.9868	466345.2949
728	N	0	3766781.0112	466384.1552
729	N	0	3766781.2740	466354.1228
730	N	0	3766781.6003	466305.0251
731	N	0	3766781.8757	466389.3014
732	N	0	3766781.9506	466383.2689
733	N	0	3766782.5717	466387.7764
734	N	0	3766782.7868	466380.6363
735	N	0	3766782.7974	466360.5191
736	N	0	3766782.9342	466365.4215
737	N	0	3766783.0187	466340.1865
738	N	0	3766783.0511	466303.4540
739	N	0	3766783.1148	466351.1219
740	N	0	3766783.1239	466338.8754
741	N	0	3766783.4020	466386.0516
742	N	0	3766783.6517	466363.2957
743	N	0	3766783.7788	466322.3056
744	N	0	3766783.8054	466375.7547
745	N	0	3766783.9515	466384.9425
746	N	0	3766784.0150	466359.2858
747	N	0	3766784.0404	466348.2915
748	N	0	3766784.0997	466335.5843

continued on next page

Grave ID	Marked?	SRI PD No. ^a	Center-Point UTM Coordinates (WGS 84, Zone 11 North)	
			Northing (m)	Easting (m)
749	N	0	3766784.1692	466346.1235
750	N	0	3766784.2062	466349.8983
751	N	0	3766784.4051	466319.8505
752	N	0	3766784.7314	466381.7210
753	N	0	3766784.7816	466389.4073
754	N	0	3766784.8150	466315.0660
755	N	0	3766784.8472	466353.6186
756	N	0	3766784.8895	466324.6826
757	N	0	3766785.2077	466373.4000
758	N	0	3766785.8824	466380.1071
759	N	0	3766785.9584	466384.4162
760	N	0	3766786.5061	466375.5088
761	N	0	3766786.8989	466356.5357
762	N	0	3766787.0233	466308.9407
763	N	0	3766787.1359	466387.7103
764	N	0	3766787.2847	466377.3290
765	N	0	3766787.4551	466374.5705
766	N	0	3766787.8393	466346.9542
767	N	0	3766787.8416	466331.2466
768	N	0	3766787.9097	466335.1147
769	N	0	3766787.9957	466366.3583
770	N	0	3766788.2140	466383.7704
771	N	0	3766788.2476	466311.0127
772	N	0	3766788.6495	466320.3957
773	N	0	3766788.7213	466372.5057
774	N	0	3766789.2071	466323.7061
775	N	0	3766789.4165	466371.4408
776	N	0	3766789.5025	466392.8234
777	N	0	3766789.5086	466309.7148
778	N	0	3766789.7349	466370.1637
779	N	0	3766789.9896	466368.4930
780	N	0	3766790.1179	466306.4257
781	N	0	3766790.1985	466313.0025
782	N	0	3766790.2433	466356.0675
783	N	0	3766790.5697	466330.6656
784	N	0	3766790.5948	466366.6448
785	N	0	3766791.3884	466353.7545
786	N	0	3766791.4406	466377.6428
787	N	0	3766791.4746	466364.0386
788	N	0	3766791.6562	466376.5750

Grave ID	Marked?	SRI PD No. ^a	Center-Point UTM Coordinates (WGS 84, Zone 11 North)	
			Northing (m)	Easting (m)
789	N	0	3766791.6695	466381.8799
790	N	0	3766791.7407	466393.0483
791	N	0	3766792.1035	466311.0446
792	N	0	3766792.2871	466351.2674
793	N	0	3766792.4528	466346.8031
794	N	0	3766792.4740	466313.7963
795	N	0	3766792.5422	466309.1055
796	N	0	3766792.5938	466304.3386
797	N	0	3766792.6147	466365.6564
798	N	0	3766792.6321	466362.4246
799	N	0	3766792.7016	466360.9104
800	N	0	3766792.7439	466332.7121
801	N	0	3766792.9231	466375.0189
802	N	0	3766793.7028	466395.4494
803	N	0	3766793.7395	466312.9367
804	N	0	3766793.8715	466358.5044
805	N	0	3766793.9035	466338.0740
806	N	0	3766793.9785	466318.1649
807	N	0	3766793.9803	466350.3414
808	N	0	3766794.1360	466320.5823
809	N	0	3766794.1402	466360.1624
810	N	0	3766794.3348	466317.3023
811	N	0	3766794.4856	466347.4402
812	N	0	3766794.6665	466324.5414
813	N	0	3766794.7987	466323.2316
814	N	0	3766794.8550	466303.5432
815	N	0	3766794.8679	466372.6772
816	N	0	3766795.1198	466309.9862
817	N	0	3766795.2703	466354.7005
818	N	0	3766795.4356	466352.6896
819	N	0	3766795.5042	466306.2436
820	N	0	3766795.5336	466394.2409
821	N	0	3766795.6077	466308.9431
822	N	0	3766795.9206	466357.7232
823	N	0	3766796.0069	466343.8395
824	N	0	3766796.1613	466322.5305
825	N	0	3766796.5493	466348.6044
826	N	0	3766796.5659	466342.3810
827	N	0	3766796.6015	466320.7813

continued on next page

Grave ID	Marked?	SRI PD No. ^a	Center-Point UTM Coordinates (WGS 84, Zone 11 North)	
			Northing (m)	Easting (m)
828	N	0	3766796.6223	466363.0842
829	N	0	3766796.7323	466389.5491
830	N	0	3766796.7435	466351.1352
831	N	0	3766796.8417	466318.8951
832	N	0	3766797.3646	466316.0374
833	N	0	3766797.5267	466356.3951
834	N	0	3766797.5547	466346.0223
835	N	0	3766797.6041	466373.1156
836	N	0	3766797.7834	466370.5079
837	N	0	3766798.0517	466339.5705
838	N	0	3766798.1457	466337.4134
839	N	0	3766798.1777	466386.6269
840	N	0	3766798.1854	466314.6724
841	N	0	3766798.3207	466384.0676
842	N	0	3766798.5169	466376.6081
843	N	0	3766798.5602	466328.3373
844	N	0	3766798.6333	466382.9846
845	N	0	3766798.6660	466344.1173
846	N	0	3766798.7454	466342.6886
847	N	0	3766798.9201	466396.2030
848	N	0	3766799.0218	466367.0284
849	N	0	3766799.1910	466381.6153
850	N	0	3766799.2260	466393.8552
851	N	0	3766799.3010	466341.0614
852	N	0	3766799.5537	466312.2805
853	N	0	3766799.6141	466350.2457
854	N	0	3766799.6656	466336.1309
855	N	0	3766800.0264	466379.4421
856	N	0	3766800.0420	466310.2118
857	N	0	3766800.1080	466308.8375
858	N	0	3766800.1433	466348.7905
859	N	0	3766800.2006	466346.9640
860	N	0	3766800.5154	466333.5010
861	N	0	3766800.5300	466369.9652
862	N	0	3766800.9656	466364.6253
863	N	0	3766800.9940	466389.5382
864	N	0	3766801.0633	466331.7330
865	N	0	3766801.2388	466345.1857
866	N	0	3766801.4025	466387.8758
867	N	0	3766801.6514	466329.3965

Grave ID	Marked?	SRI PD No. ^a	Center-Point UTM Coordinates (WGS 84, Zone 11 North)	
			Northing (m)	Easting (m)
868	N	0	3766802.0484	466374.6302
869	N	0	3766802.1060	466384.1217
870	N	0	3766802.3490	466397.5359
871	N	0	3766802.3569	466352.7692
872	N	0	3766802.4231	466344.2123
873	N	0	3766802.5190	466327.5643
874	N	0	3766802.8421	466335.9642
875	N	0	3766802.9142	466340.3472
876	N	0	3766803.0482	466323.2648
877	N	0	3766803.0713	466325.6626
878	N	0	3766803.1793	466338.9548
879	N	0	3766803.1861	466381.0597
880	N	0	3766803.2014	466354.2371
881	N	0	3766803.7989	466333.0998
882	N	0	3766804.1239	466399.2854
883	N	0	3766804.3237	466321.9353
884	N	0	3766804.4339	466331.5652
885	N	0	3766804.4654	466377.3026
886	N	0	3766804.7308	466328.6196
887	N	0	3766804.9163	466320.8023
888	N	0	3766805.2338	466319.2677
889	N	0	3766805.4085	466326.3538
890	N	0	3766805.5558	466316.0781
891	N	0	3766806.0214	466333.8406
892	N	0	3766806.0326	466323.0945
893	N	0	3766806.1626	466332.3201
894	N	0	3766806.3451	466330.6978
895	N	0	3766806.5279	466398.1268
896	N	0	3766806.6821	466328.5534
897	N	0	3766806.8335	466370.2427
898	N	0	3766807.1283	466310.4655
899	N	0	3766807.2226	466350.2623
900	N	0	3766807.2447	466322.0194
901	N	0	3766807.3818	466369.3879
902	N	0	3766807.8149	466393.7688
903	N	0	3766807.9326	466319.5323
904	N	0	3766808.0712	466325.7753
905	N	0	3766808.0844	466321.2641
906	N	0	3766808.1359	466324.0244

continued on next page

Grave ID	Marked?	SRI PD No. ^a	Center-Point UTM Coordinates (WGS 84, Zone 11 North)	
			Northing (m)	Easting (m)
907	N	0	3766808.2154	466354.4873
908	N	0	3766808.4223	466391.8267
909	N	0	3766808.4499	466381.6244
910	N	0	3766808.5683	466356.6945
911	N	0	3766808.5726	466314.9982
912	N	0	3766808.6205	466316.0927
913	N	0	3766808.8101	466323.0234
914	N	0	3766808.8851	466399.5114
915	N	0	3766808.9278	466365.2353
916	N	0	3766808.9530	466336.0216
917	N	0	3766808.9695	466350.9551
918	N	0	3766809.0766	466307.4529
919	N	0	3766809.4963	466313.6141
920	N	0	3766809.5642	466320.7215
921	N	0	3766809.6045	466349.7248
922	N	0	3766809.7471	466389.0556
923	N	0	3766809.7910	466340.3142
924	N	0	3766809.9106	466397.3499
925	N	0	3766809.9861	466362.4440
926	N	0	3766810.0411	466348.4945
927	N	0	3766810.1156	466360.7263
928	N	0	3766810.1553	466359.0763
929	N	0	3766810.5721	466395.9939
930	N	0	3766810.8141	466394.5946
931	N	0	3766810.9136	466347.3254
932	N	0	3766811.1486	466372.4963
933	N	0	3766811.2997	466393.3811
934	N	0	3766811.4975	466313.6838
935	N	0	3766811.5372	466327.6538
936	N	0	3766811.5455	466392.3401
937	N	0	3766811.5524	466383.7247
938	N	0	3766811.6280	466343.8329
939	N	0	3766811.6563	466354.6017
940	N	0	3766811.7753	466317.0573
941	N	0	3766811.8934	466391.4413
942	N	0	3766811.9405	466341.6896
943	N	0	3766812.4104	466352.2601
944	N	0	3766812.4279	466357.1872
945	N	0	3766812.4413	466388.9192
946	N	0	3766812.5358	466350.4076

Grave ID	Marked?	SRI PD No. ^a	Center-Point UTM Coordinates (WGS 84, Zone 11 North)	
			Northing (m)	Easting (m)
947	N	0	3766812.7222	466364.2749
948	N	0	3766812.9386	466387.5915
949	N	0	3766813.0421	466312.3979
950	N	0	3766813.2402	466339.0009
951	N	0	3766813.2799	466348.5259
952	N	0	3766813.3502	466378.4873
953	N	0	3766813.4764	466336.8277
954	N	0	3766813.5454	466310.7840
955	N	0	3766813.6529	466386.7581
956	N	0	3766813.7137	466377.0680
957	N	0	3766813.7158	466391.0668
958	N	0	3766813.9755	466323.2648
959	N	0	3766814.0320	466334.9226
960	N	0	3766814.2299	466344.7359
961	N	0	3766814.2677	466346.4657
962	N	0	3766814.4120	466321.4789
963	N	0	3766814.4215	466373.6284
964	N	0	3766814.5480	466332.8192
965	N	0	3766814.8184	466372.3253
966	N	0	3766814.9468	466331.0502
967	N	0	3766815.1601	466343.7932
968	N	0	3766815.2078	466378.6446
969	N	0	3766815.3184	466382.8035
970	N	0	3766815.4627	466324.5943
971	N	0	3766815.8034	466329.2541
972	N	0	3766815.8282	466310.6541
973	N	0	3766815.8767	466371.0355
974	N	0	3766815.9545	466342.6208
975	N	0	3766816.0015	466398.4884
976	N	0	3766816.0972	466322.7181
977	N	0	3766816.3067	466367.5628
978	N	0	3766816.4148	466369.1458
979	N	0	3766816.4417	466333.9799
980	N	0	3766816.4657	466340.1718
981	N	0	3766816.5216	466341.4503
982	N	0	3766816.6286	466355.8979
983	N	0	3766816.7327	466319.8847
984	N	0	3766816.7572	466338.4681
985	N	0	3766817.0435	466318.4893

continued on next page

Grave ID	Marked?	SRI PD No. ^a	Center-Point UTM Coordinates (WGS 84, Zone 11 North)	
			Northing (m)	Easting (m)
986	N	0	3766817.0855	466325.9870
987	N	0	3766817.1179	466364.3585
988	N	0	3766817.1842	466349.7464
989	N	0	3766817.2245	466316.9429
990	N	0	3766817.2636	466353.8739
991	N	0	3766817.4030	466336.8217
992	N	0	3766817.4131	466327.6925
993	N	0	3766817.6412	466324.6376
994	N	0	3766817.7061	466315.8829
995	N	0	3766817.9587	466335.6707
996	N	0	3766818.0352	466321.8528
997	N	0	3766818.0969	466360.5749
998	N	0	3766818.1389	466402.2244
999	N	0	3766818.3964	466400.0823
1000	N	0	3766818.4632	466333.6366
1001	N	0	3766818.5733	466311.8117
1002	N	0	3766818.7805	466310.5365
1003	N	0	3766818.9745	466320.1727
1004	N	0	3766819.0121	466332.3434
1005	N	0	3766819.0466	466330.8049
1006	N	0	3766819.3670	466358.2395
1007	N	0	3766819.7241	466329.0294
1008	N	0	3766819.9077	466317.1860
1009	N	0	3766819.9703	466368.9079
1010	N	0	3766820.0572	466394.1480
1011	N	0	3766820.1356	466315.5722
1012	N	0	3766820.4603	466401.4800
1013	N	0	3766820.4741	466326.3738
1014	N	0	3766820.5957	466353.1561
1015	N	0	3766820.8550	466363.2811
1016	N	0	3766820.9749	466313.7235
1017	N	0	3766821.0040	466351.5091
1018	N	0	3766821.0471	466324.7431
1019	N	0	3766821.2938	466398.5035
1020	N	0	3766821.3102	466395.5986
1021	N	0	3766821.4674	466402.9763
1022	N	0	3766821.4688	466348.9624
1023	N	0	3766821.4692	466361.9423
1024	N	0	3766821.5454	466389.8816
1025	N	0	3766821.8680	466323.4913

Grave ID	Marked?	SRI PD No. ^a	Center-Point UTM Coordinates (WGS 84, Zone 11 North)	
			Northing (m)	Easting (m)
1026	N	0	3766821.9886	466322.4613
1027	N	0	3766822.0918	466359.5995
1028	N	0	3766822.4236	466320.3957
1029	N	0	3766822.7008	466357.7633
1030	N	0	3766822.8720	466312.4508
1031	N	0	3766822.9676	466389.0217
1032	N	0	3766823.1104	466356.3187
1033	N	0	3766823.1974	466318.1288
1034	N	0	3766823.2541	466316.6547
1035	N	0	3766823.5538	466387.4508
1036	N	0	3766823.6745	466396.5834
1037	N	0	3766823.8051	466345.5157
1038	N	0	3766823.8861	466393.7788
1039	N	0	3766824.0259	466391.6344
1040	N	0	3766824.2442	466385.1907
1041	N	0	3766824.3113	466344.1338
1042	N	0	3766824.5317	466403.0392
1043	N	0	3766824.7218	466360.5900
1044	N	0	3766824.7314	466354.1827
1045	N	0	3766824.7802	466381.4506
1046	N	0	3766824.9720	466341.3492
1047	N	0	3766825.0151	466342.7722
1048	N	0	3766825.2051	466359.6013
1049	N	0	3766825.2655	466351.5686
1050	N	0	3766825.3397	466379.9895
1051	N	0	3766825.7589	466378.1142
1052	N	0	3766825.7692	466349.7572
1053	N	0	3766825.8713	466338.7973
1054	N	0	3766825.8714	466328.3165
1055	N	0	3766825.9574	466390.3777
1056	N	0	3766825.9927	466393.0020
1057	N	0	3766826.0663	466395.2605
1058	N	0	3766826.1211	466331.9930
1059	N	0	3766826.7339	466345.8139
1060	N	0	3766826.7577	466376.8233
1061	N	0	3766827.2199	466388.5400
1062	N	0	3766827.2273	466333.8033
1063	N	0	3766827.3257	466386.6880
1064	N	0	3766827.6176	466373.8467

continued on next page

Grave ID	Marked?	SRI PD No. ^a	Center-Point UTM Coordinates (WGS 84, Zone 11 North)	
			Northing (m)	Easting (m)
1065	N	0	3766827.6613	466337.0570
1066	N	0	3766827.8624	466390.0602
1067	N	0	3766828.0721	466325.1572
1068	N	0	3766828.1158	466343.4561
1069	N	0	3766828.1865	466370.9628
1070	N	0	3766828.2298	466321.3409
1071	N	0	3766828.3352	466331.8326
1072	N	0	3766828.5373	466381.2919
1073	N	0	3766829.0633	466351.4637
1074	N	0	3766829.1720	466379.1384
1075	N	0	3766829.1723	466367.8510
1076	N	0	3766829.2499	466342.2636
1077	N	0	3766829.4697	466366.3722
1078	N	0	3766829.6192	466326.0106
1079	N	0	3766829.6577	466346.1508
1080	N	0	3766829.6853	466337.9830
1081	N	0	3766829.7872	466356.7857
1082	N	0	3766829.8570	466336.3825
1083	N	0	3766829.9364	466334.8346
1084	N	0	3766830.0719	466365.0464
1085	N	0	3766830.2172	466400.2202
1086	N	0	3766830.4616	466383.5016
1087	N	0	3766830.5942	466374.5412
1088	N	0	3766830.6908	466332.3475
1089	N	0	3766830.7311	466324.2841
1090	N	0	3766830.8456	466344.1915
1091	N	0	3766830.8919	466322.5406
1092	N	0	3766830.9316	466397.9977
1093	N	0	3766830.9514	466350.5416
1094	N	0	3766831.0486	466361.3920
1095	N	0	3766831.0773	466363.0356
1096	N	0	3766831.3218	466343.1861
1097	N	0	3766831.3257	466329.5825
1098	N	0	3766831.4541	466372.7222
1099	N	0	3766831.6922	466341.7045
1100	N	0	3766831.7650	466396.0133
1101	N	0	3766831.8444	466397.0055
1102	N	0	3766831.9217	466319.4936
1103	N	0	3766831.9218	466358.5741
1104	N	0	3766831.9850	466317.3613

Grave ID	Marked?	SRI PD No. ^a	Center-Point UTM Coordinates (WGS 84, Zone 11 North)	
			Northing (m)	Easting (m)
1105	N	0	3766831.9878	466321.2001
1106	N	0	3766832.0491	466388.4228
1107	N	0	3766832.1412	466377.6921
1108	N	0	3766832.1486	466369.7787
1109	N	0	3766832.3823	466368.5768
1110	N	0	3766832.3868	466400.8750
1111	N	0	3766832.5455	466386.8851
1112	N	0	3766832.5455	466393.5725
1113	N	0	3766832.5671	466315.6680
1114	N	0	3766832.5690	466356.7353
1115	N	0	3766832.6280	466384.2009
1116	N	0	3766832.7155	466355.4785
1117	N	0	3766832.8765	466367.4277
1118	N	0	3766832.9093	466339.9053
1119	N	0	3766833.1446	466328.7616
1120	N	0	3766833.1739	466331.1211
1121	N	0	3766833.2929	466366.3457
1122	N	0	3766833.5725	466326.0397
1123	N	0	3766833.8618	466324.0832
1124	N	0	3766833.9677	466342.5511
1125	N	0	3766834.1443	466350.3985
1126	N	0	3766834.2653	466390.6952
1127	N	0	3766834.2716	466385.6050
1128	N	0	3766834.3155	466322.7695
1129	N	0	3766834.3513	466364.6657
1130	N	0	3766834.4109	466391.7866
1131	N	0	3766834.4968	466335.4603
1132	N	0	3766834.6820	466397.1036
1133	N	0	3766834.7341	466381.7667
1134	N	0	3766834.9370	466363.6081
1135	N	0	3766834.9731	466362.1303
1136	N	0	3766835.0061	466389.5839
1137	N	0	3766835.0994	466347.4678
1138	N	0	3766835.3260	466328.1274
1139	N	0	3766835.3435	466337.1536
1140	N	0	3766835.4250	466318.6655
1141	N	0	3766835.4467	466388.5176
1142	N	0	3766835.5022	466334.2432
1143	N	0	3766835.6372	466360.5512

continued on next page

Grave ID	Marked?	SRI PD No. ^a	Center-Point UTM Coordinates (WGS 84, Zone 11 North)	
			Northing (m)	Easting (m)
1144	N	0	3766835.7003	466401.1625
1145	N	0	3766835.7961	466345.5554
1146	N	0	3766836.2539	466357.4639
1147	N	0	3766836.2687	466376.9513
1148	N	0	3766836.2761	466395.3188
1149	N	0	3766836.4436	466356.0725
1150	N	0	3766836.7719	466397.9478
1151	N	0	3766836.8430	466320.9503
1152	N	0	3766837.1929	466379.2043
1153	N	0	3766837.2988	466380.3684
1154	N	0	3766837.4072	466329.0573
1155	N	0	3766837.6358	466349.5190
1156	N	0	3766837.6826	466340.5401
1157	N	0	3766837.7483	466330.1903
1158	N	0	3766838.2034	466339.0791
1159	N	0	3766838.2292	466359.7476
1160	N	0	3766838.2359	466353.8466
1161	N	0	3766838.3436	466327.8487
1162	N	0	3766838.4343	466357.0878
1163	N	0	3766838.6000	466385.5630
1164	N	0	3766838.9018	466401.7446
1165	N	0	3766838.9207	466374.1071
1166	N	0	3766839.1204	466383.9945
1167	N	0	3766839.2947	466337.2159
1168	N	0	3766839.4320	466351.8003
1169	N	0	3766839.7188	466367.7967
1170	N	0	3766839.7572	466349.4148
1171	N	0	3766840.1153	466382.9164
1172	N	0	3766840.1296	466348.0497
1173	N	0	3766840.1342	466342.2851
1174	N	0	3766840.1871	466324.2405
1175	N	0	3766840.2136	466362.5655
1176	N	0	3766840.4976	466381.5460
1177	N	0	3766840.5817	466333.4875
1178	N	0	3766840.8522	466359.7021
1179	N	0	3766840.8597	466407.9888
1180	N	0	3766840.9391	466371.6350
1181	N	0	3766840.9809	466326.0397
1182	N	0	3766841.1114	466346.6257
1183	N	0	3766841.1848	466322.3058

Grave ID	Marked?	SRI PD No. ^a	Center-Point UTM Coordinates (WGS 84, Zone 11 North)	
			Northing (m)	Easting (m)
1184	N	0	3766841.2119	466379.0061
1185	N	0	3766841.3165	466406.3122
1186	N	0	3766841.6747	466398.4109
1187	N	0	3766841.7530	466368.8273
1188	N	0	3766841.7927	466366.9620
1189	N	0	3766841.8758	466358.2891
1190	N	0	3766842.0293	466345.0020
1191	N	0	3766842.0561	466375.1853
1192	N	0	3766842.0799	466320.2877
1193	N	0	3766842.1322	466343.5364
1194	N	0	3766842.2387	466329.3628
1195	N	0	3766842.3087	466393.4534
1196	N	0	3766842.3414	466403.0675
1197	N	0	3766842.5078	466342.0637
1198	N	0	3766842.5155	466356.7314
1199	N	0	3766842.5522	466373.8293
1200	N	0	3766842.7139	466354.3898
1201	N	0	3766842.8269	466327.2543
1202	N	0	3766842.9106	466332.2853
1203	N	0	3766843.1684	466325.8327
1204	N	0	3766843.2798	466362.0553
1205	N	0	3766843.5219	466339.7463
1206	N	0	3766843.6796	466341.2268
1207	N	0	3766843.9214	466389.1449
1208	N	0	3766843.9244	466352.5237
1209	N	0	3766844.0291	466321.4063
1210	N	0	3766844.0877	466396.1354
1211	N	0	3766844.0953	466337.0498
1212	N	0	3766844.2617	466338.7926
1213	N	0	3766844.2676	466397.4584
1214	N	0	3766844.3205	466398.8871
1215	N	0	3766844.4555	466344.3191
1216	N	0	3766844.4952	466349.4388
1217	N	0	3766844.5639	466395.1300
1218	N	0	3766844.7654	466334.8133
1219	N	0	3766844.9214	466357.7912
1220	N	0	3766845.0327	466355.9699
1221	N	0	3766845.1159	466407.4830
1222	N	0	3766845.1163	466367.8513

continued on next page

Grave ID	Marked?	SRI PD No. ^a	Center-Point UTM Coordinates (WGS 84, Zone 11 North)	
			Northing (m)	Easting (m)
1223	N	0	3766845.3448	466367.1574
1224	N	0	3766845.3730	466332.1780
1225	N	0	3766845.5164	466393.9659
1226	N	0	3766845.7765	466331.0924
1227	N	0	3766845.9682	466352.3658
1228	N	0	3766846.0287	466404.7446
1229	N	0	3766846.1210	466329.8340
1230	N	0	3766846.1621	466340.7869
1231	N	0	3766846.4816	466391.0271
1232	N	0	3766846.7183	466338.5758
1233	N	0	3766846.8520	466409.5480
1234	N	0	3766846.9010	466334.6643
1235	N	0	3766847.0696	466323.4913
1236	N	0	3766847.2678	466364.3471
1237	N	0	3766847.3595	466346.9392
1238	N	0	3766847.6749	466343.7535
1239	N	0	3766847.6956	466399.7042
1240	N	0	3766847.9771	466340.6149
1241	N	0	3766848.0255	466330.9601
1242	N	0	3766848.1322	466388.6314
1243	N	0	3766848.3347	466357.2956
1244	N	0	3766848.3840	466398.0756
1245	N	0	3766848.3983	466361.4554
1246	N	0	3766848.4136	466406.2822
1247	N	0	3766848.5546	466358.8737
1248	N	0	3766848.6481	466372.4389
1249	N	0	3766848.7531	466328.3804
1250	N	0	3766848.8716	466396.1908
1251	N	0	3766849.4059	466348.3143
1252	N	0	3766849.4424	466394.7154
1253	N	0	3766849.4696	466403.1227
1254	N	0	3766849.6986	466354.6836
1255	N	0	3766850.0200	466347.2739
1256	N	0	3766850.0449	466335.4483
1257	N	0	3766850.2221	466353.4994
1258	N	0	3766850.2626	466392.3607
1259	N	0	3766850.3186	466400.8450
1260	N	0	3766850.3848	466370.6825
1261	N	0	3766850.3919	466384.2023
1262	N	0	3766850.7370	466383.0145

Grave ID	Marked?	SRI PD No. ^a	Center-Point UTM Coordinates (WGS 84, Zone 11 North)	
			Northing (m)	Easting (m)
1263	N	0	3766850.9139	466390.4204
1264	N	0	3766851.0280	466398.4924
1265	N	0	3766851.0969	466352.2479
1266	N	0	3766851.1918	466344.8615
1267	N	0	3766851.3208	466357.2443
1268	N	0	3766851.3748	466351.2557
1269	N	0	3766851.6775	466343.2940
1270	N	0	3766851.8272	466362.0978
1271	N	0	3766851.8822	466340.6788
1272	N	0	3766851.9032	466411.2752
1273	N	0	3766851.9723	466380.8425
1274	N	0	3766851.9796	466325.9639
1275	N	0	3766852.0944	466333.5830
1276	N	0	3766852.1677	466394.3948
1277	N	0	3766852.4225	466348.7231
1278	N	0	3766852.4568	466409.8431
1279	N	0	3766852.6073	466379.0433
1280	N	0	3766852.9904	466401.1342
1281	N	0	3766853.0306	466383.9117
1282	N	0	3766853.2320	466338.7495
1283	N	0	3766853.2423	466374.2808
1284	N	0	3766853.3325	466372.4838
1285	N	0	3766853.3379	466347.2691
1286	N	0	3766853.4494	466355.6987
1287	N	0	3766853.4887	466407.9381
1288	N	0	3766853.5068	466376.8737
1289	N	0	3766853.8182	466326.6965
1290	N	0	3766853.8773	466382.7475
1291	N	0	3766853.9221	466344.8294
1292	N	0	3766853.9302	466370.5237
1293	N	0	3766853.9429	466406.3730
1294	N	0	3766854.2421	466337.3810
1295	N	0	3766854.3684	466381.3553
1296	N	0	3766854.4416	466333.1429
1297	N	0	3766854.5990	466342.3328
1298	N	0	3766854.6308	466402.7747
1299	N	0	3766854.7190	466396.7065
1300	N	0	3766854.7773	466352.1958
1301	N	0	3766855.1600	466392.0855

continued on next page

Grave ID	Marked?	SRI PD No. ^a	Center-Point UTM Coordinates (WGS 84, Zone 11 North)	
			Northing (m)	Easting (m)
1302	N	0	3766855.2790	466367.3925
1303	N	0	3766855.2908	466349.1724
1304	N	0	3766855.4748	466356.9268
1305	N	0	3766855.5431	466329.7122
1306	N	0	3766855.6235	466379.4667
1307	N	0	3766855.7235	466366.4188
1308	N	0	3766855.8230	466401.3189
1309	N	0	3766855.8359	466378.0008
1310	N	0	3766855.9537	466383.8304
1311	N	0	3766855.9990	466339.7097
1312	N	0	3766856.2098	466365.0367
1313	N	0	3766856.3717	466376.4498
1314	N	0	3766856.5161	466374.7355
1315	N	0	3766856.7881	466347.1356
1316	N	0	3766856.7986	466398.1991
1317	N	0	3766856.8491	466373.1942
1318	N	0	3766856.8595	466326.1734
1319	N	0	3766856.9465	466345.4568
1320	N	0	3766856.9663	466333.6371
1321	N	0	3766857.3520	466361.2550
1322	N	0	3766857.4460	466406.0131
1323	N	0	3766857.6439	466368.4956
1324	N	0	3766857.7241	466404.3997
1325	N	0	3766858.0130	466396.8256
1326	N	0	3766858.2363	466330.7002
1327	N	0	3766858.4937	466376.8454
1328	N	0	3766858.5807	466358.0497
1329	N	0	3766858.5911	466365.5659
1330	N	0	3766858.6520	466327.8601
1331	N	0	3766858.7142	466402.7393
1332	N	0	3766858.7375	466329.6864
1333	N	0	3766859.1179	466363.7293
1334	N	0	3766859.1640	466410.7956
1335	N	0	3766859.2041	466348.8195
1336	N	0	3766859.3489	466341.9461
1337	N	0	3766859.3599	466401.2099
1338	N	0	3766859.3840	466355.4848
1339	N	0	3766859.6672	466346.9013
1340	N	0	3766859.9595	466354.2678
1341	N	0	3766859.9634	466399.3395

Grave ID	Marked?	SRI PD No. ^a	Center-Point UTM Coordinates (WGS 84, Zone 11 North)	
			Northing (m)	Easting (m)
1342	N	0	3766859.9701	466334.6423
1343	N	0	3766859.9974	466391.3884
1344	N	0	3766860.0199	466361.7559
1345	N	0	3766860.1341	466373.6704
1346	N	0	3766860.1963	466345.5122
1347	N	0	3766860.2435	466360.2602
1348	N	0	3766860.5020	466397.7846
1349	N	0	3766860.7304	466325.2082
1350	N	0	3766860.8451	466358.7249
1351	N	0	3766860.8592	466392.9823
1352	N	0	3766861.0562	466344.4539
1353	N	0	3766861.1396	466396.1601
1354	N	0	3766861.4669	466357.2698
1355	N	0	3766861.5981	466411.9598
1356	N	0	3766861.8627	466409.2610
1357	N	0	3766861.9161	466341.2127
1358	N	0	3766862.0864	466348.1278
1359	N	0	3766862.3734	466355.4713
1360	N	0	3766862.4138	466415.2633
1361	N	0	3766862.5771	466405.0409
1362	N	0	3766862.6688	466329.9327
1363	N	0	3766862.9015	466366.6669
1364	N	0	3766862.9760	466413.7419
1365	N	0	3766862.9806	466375.8520
1366	N	0	3766863.4391	466412.9151
1367	N	0	3766863.5534	466411.5232
1368	N	0	3766863.8393	466345.8788
1369	N	0	3766863.8919	466327.5974
1370	N	0	3766863.9005	466336.2518
1371	N	0	3766864.1532	466382.4651
1372	N	0	3766864.3579	466349.0530
1373	N	0	3766864.3630	466386.5068
1374	N	0	3766864.6011	466409.4066
1375	N	0	3766864.6144	466408.3085
1376	N	0	3766864.6281	466342.8664
1377	N	0	3766864.8631	466380.0113
1378	N	0	3766865.1912	466347.8909
1379	N	0	3766865.2248	466377.6497
1380	N	0	3766865.2401	466401.3003

continued on next page

Grave ID	Marked?	SRI PD No. ^a	Center-Point UTM Coordinates (WGS 84, Zone 11 North)	
			Northing (m)	Easting (m)
1381	N	0	3766865.2945	466329.4415
1382	N	0	3766865.2945	466338.2059
1383	N	0	3766865.3571	466385.2962
1384	N	0	3766865.4179	466359.9416
1385	N	0	3766865.5669	466406.1918
1386	N	0	3766865.9130	466413.2685
1387	N	0	3766865.9648	466346.0778
1388	N	0	3766866.1144	466353.0768
1389	N	0	3766866.1600	466404.8119
1390	N	0	3766866.3836	466373.8455
1391	N	0	3766866.4167	466354.6962
1392	N	0	3766866.5083	466412.0117
1393	N	0	3766866.5723	466381.8239
1394	N	0	3766866.5900	466383.6188
1395	N	0	3766866.7377	466402.8118
1396	N	0	3766866.8114	466344.8079
1397	N	0	3766866.8332	466333.3963
1398	N	0	3766867.1443	466368.4545
1399	N	0	3766867.2393	466378.7033
1400	N	0	3766867.3969	466396.4908
1401	N	0	3766867.6047	466331.7539
1402	N	0	3766867.6214	466401.1350
1403	N	0	3766867.6916	466340.9852
1404	N	0	3766867.7065	466365.7095
1405	N	0	3766868.0245	466353.6806
1406	N	0	3766868.0923	466375.4157
1407	N	0	3766868.1619	466400.0067
1408	N	0	3766868.2440	466406.9264
1409	N	0	3766868.3185	466377.0613
1410	N	0	3766868.3680	466357.7389
1411	N	0	3766868.6414	466385.9161
1412	N	0	3766868.6580	466397.8570
1413	N	0	3766868.6657	466364.1881
1414	N	0	3766868.7228	466335.8295
1415	N	0	3766868.8310	466349.2061
1416	N	0	3766868.9987	466329.5738
1417	N	0	3766869.0272	466406.2702
1418	N	0	3766869.0337	466337.5823
1419	N	0	3766869.0762	466355.5790
1420	N	0	3766869.1131	466334.0501

Grave ID	Marked?	SRI PD No. ^a	Center-Point UTM Coordinates (WGS 84, Zone 11 North)	
			Northing (m)	Easting (m)
1421	N	0	3766869.1419	466345.3909
1422	N	0	3766869.1871	466396.6664
1423	N	0	3766869.5140	466395.4964
1424	N	0	3766869.5256	466361.2116
1425	N	0	3766869.7240	466354.9409
1426	N	0	3766869.7494	466394.4835
1427	N	0	3766869.9797	466400.8515
1428	N	0	3766869.9809	466402.0573
1429	N	0	3766869.9862	466332.4230
1430	N	0	3766870.1600	466370.3185
1431	N	0	3766870.2170	466393.6109
1432	N	0	3766870.3447	466399.0807
1433	N	0	3766870.4140	466399.8630
1434	N	0	3766870.4913	466350.5423
1435	N	0	3766870.5045	466369.0664
1436	N	0	3766870.5178	466358.4335
1437	N	0	3766870.6708	466391.9638
1438	N	0	3766870.8021	466349.6823
1439	N	0	3766870.9056	466348.3266
1440	N	0	3766870.9220	466407.1681
1441	N	0	3766870.9392	466335.4490
1442	N	0	3766871.0226	466380.3598
1443	N	0	3766871.2735	466364.7976
1444	N	0	3766871.2819	466390.5682
1445	N	0	3766871.2851	466368.1040
1446	N	0	3766871.3710	466366.6885
1447	N	0	3766871.6092	466356.7136
1448	N	0	3766871.7820	466396.4962
1449	N	0	3766871.9513	466389.7103
1450	N	0	3766872.1021	466388.3721
1451	N	0	3766872.2629	466386.9098
1452	N	0	3766872.2868	466395.7927
1453	N	0	3766872.3235	466372.4432
1454	N	0	3766872.5937	466385.6861
1455	N	0	3766872.6069	466352.6208
1456	N	0	3766873.0458	466394.0434
1457	N	0	3766873.0493	466417.9939
1458	N	0	3766873.0836	466361.3293
1459	N	0	3766873.2324	466359.7723

continued on next page

Grave ID	Marked?	SRI PD No. ^a	Center-Point UTM Coordinates (WGS 84, Zone 11 North)	
			Northing (m)	Easting (m)
1460	N	0	3766873.3355	466334.7321
1461	N	0	3766873.3411	466401.6042
1462	N	0	3766873.4316	466383.2723
1463	N	0	3766873.6976	466416.8770
1464	N	0	3766873.7182	466350.4505
1465	N	0	3766873.8565	466367.1662
1466	N	0	3766873.8961	466391.5299
1467	N	0	3766873.9044	466341.5186
1468	N	0	3766874.1812	466390.5479
1469	N	0	3766874.2367	466347.8053
1470	N	0	3766874.3039	466381.2123
1471	N	0	3766874.5487	466389.6301
1472	N	0	3766874.6082	466369.6269
1473	N	0	3766874.6223	466414.9396
1474	N	0	3766874.7048	466344.6255
1475	N	0	3766874.7215	466379.6805
1476	N	0	3766874.7302	466413.7353
1477	N	0	3766874.7533	466388.6142
1478	N	0	3766875.0633	466355.0102
1479	N	0	3766875.0985	466412.3599
1480	N	0	3766875.2309	466387.4838
1481	N	0	3766875.2639	466386.2409
1482	N	0	3766875.3221	466361.9663
1483	N	0	3766875.3926	466343.3972
1484	N	0	3766875.5272	466395.4346
1485	N	0	3766875.6674	466419.1135
1486	N	0	3766875.8685	466393.6333
1487	N	0	3766875.8859	466351.7708
1488	N	0	3766875.9285	466353.1583
1489	N	0	3766875.9320	466385.3294
1490	N	0	3766875.9981	466410.9973
1491	N	0	3766876.1590	466391.5396
1492	N	0	3766876.2384	466376.2862
1493	N	0	3766876.3607	466342.5326
1494	N	0	3766876.4246	466350.8134
1495	N	0	3766876.4577	466349.3880
1496	N	0	3766876.4830	466390.6349
1497	N	0	3766876.5514	466409.6204
1498	N	0	3766876.6067	466383.5468
1499	N	0	3766876.7518	466388.9518

Grave ID	Marked?	SRI PD No. ^a	Center-Point UTM Coordinates (WGS 84, Zone 11 North)	
			Northing (m)	Easting (m)
1500	N	0	3766876.8397	466346.6715
1501	N	0	3766876.8545	466341.0953
1502	N	0	3766876.8810	466339.7724
1503	N	0	3766876.8901	466408.4350
1504	N	0	3766877.0850	466399.1038
1505	N	0	3766877.0942	466373.8668
1506	N	0	3766877.1114	466387.9891
1507	N	0	3766877.1572	466348.7750
1508	N	0	3766877.2038	466347.5191
1509	N	0	3766877.3396	466355.4642
1510	N	0	3766877.4091	466386.8316
1511	N	0	3766877.5348	466407.0546
1512	N	0	3766877.6207	466413.4675
1513	N	0	3766877.6340	466371.7237
1514	N	0	3766877.8039	466405.5568
1515	N	0	3766877.9260	466346.0805
1516	N	0	3766877.9515	466369.0779
1517	N	0	3766878.0883	466385.7295
1518	N	0	3766878.2379	466335.6690
1519	N	0	3766878.2584	466366.1410
1520	N	0	3766878.3793	466411.7514
1521	N	0	3766878.4476	466403.4827
1522	N	0	3766878.5203	466383.6103
1523	N	0	3766878.5269	466384.5694
1524	N	0	3766878.5910	466404.4224
1525	N	0	3766878.6089	466376.8173
1526	N	0	3766878.6129	466395.8693
1527	N	0	3766878.8048	466400.9824
1528	N	0	3766878.9106	466394.2818
1529	N	0	3766879.0297	466382.4659
1530	N	0	3766879.0334	466375.6726
1531	N	0	3766879.0673	466402.0015
1532	N	0	3766879.1070	466410.2962
1533	N	0	3766879.1696	466362.6172
1534	N	0	3766879.3083	466399.9763
1535	N	0	3766879.3762	466381.3434
1536	N	0	3766879.4927	466392.6943
1537	N	0	3766879.5303	466409.2775
1538	N	0	3766879.8300	466398.8459

continued on next page

Grave ID	Marked?	SRI PD No. ^a	Center-Point UTM Coordinates (WGS 84, Zone 11 North)	
			Northing (m)	Easting (m)
1539	N	0	3766879.8973	466339.5654
1540	N	0	3766879.9729	466388.2723
1541	N	0	3766879.9848	466373.1978
1542	N	0	3766880.1204	466380.3114
1543	N	0	3766880.1343	466391.4111
1544	N	0	3766880.2412	466335.7602
1545	N	0	3766880.2580	466407.2005
1546	N	0	3766880.3036	466386.9494
1547	N	0	3766880.3128	466406.2542
1548	N	0	3766880.3856	466352.8853
1549	N	0	3766880.4187	466379.3240
1550	N	0	3766880.4893	466418.8903
1551	N	0	3766880.5688	466405.3220
1552	N	0	3766880.6106	466397.4543
1553	N	0	3766880.6568	466396.1934
1554	N	0	3766880.8156	466404.4021
1555	N	0	3766880.9215	466378.5088
1556	N	0	3766881.0630	466371.4327
1557	N	0	3766881.1531	466395.1139
1558	N	0	3766881.2032	466366.0008
1559	N	0	3766881.4517	466357.5239
1560	N	0	3766881.4848	466337.8786
1561	N	0	3766881.6501	466368.0775
1562	N	0	3766881.6536	466369.6117
1563	N	0	3766881.7484	466393.9563
1564	N	0	3766882.0563	466377.0749
1565	N	0	3766882.0592	466393.1408
1566	N	0	3766882.1444	466402.4307
1567	N	0	3766882.1462	466335.8281
1568	N	0	3766882.3105	466390.6703
1569	N	0	3766882.3833	466391.6724
1570	N	0	3766882.3833	466397.3220
1571	N	0	3766882.4825	466407.6102
1572	N	0	3766882.4958	466389.8594
1573	N	0	3766882.5100	466341.2520
1574	N	0	3766882.5101	466406.1592
1575	N	0	3766882.5391	466375.8049
1576	N	0	3766882.6081	466356.3249
1577	N	0	3766882.6810	466388.9148
1578	N	0	3766882.7415	466401.6877

Grave ID	Marked?	SRI PD No. ^a	Center-Point UTM Coordinates (WGS 84, Zone 11 North)	
			Northing (m)	Easting (m)
1579	N	0	3766882.7510	466382.3853
1580	N	0	3766882.9515	466400.7778
1581	N	0	3766882.9919	466387.8631
1582	N	0	3766883.1450	466361.9747
1583	N	0	3766883.1796	466374.4225
1584	N	0	3766883.4740	466338.8670
1585	N	0	3766883.5343	466396.4291
1586	N	0	3766883.5905	466360.8086
1587	N	0	3766883.5983	466386.7085
1588	N	0	3766883.6202	466404.9247
1589	N	0	3766883.7403	466359.7763
1590	N	0	3766883.8298	466385.8090
1591	N	0	3766883.9641	466403.4695
1592	N	0	3766884.0568	466394.6100
1593	N	0	3766884.1189	466359.0634
1594	N	0	3766884.1793	466384.8480
1595	N	0	3766884.2573	466336.7993
1596	N	0	3766884.2828	466358.1821
1597	N	0	3766884.3325	466383.9569
1598	N	0	3766884.3886	466338.0340
1599	N	0	3766884.5198	466398.6673
1600	N	0	3766884.6170	466393.7332
1601	N	0	3766884.6995	466397.6991
1602	N	0	3766884.7360	466392.5162
1603	N	0	3766884.7746	466383.0621
1604	N	0	3766884.7911	466382.0423
1605	N	0	3766884.8053	466357.1833
1606	N	0	3766884.8484	466400.9617
1607	N	0	3766884.8913	466356.1117
1608	N	0	3766884.9939	466381.2382
1609	N	0	3766885.2348	466399.8589
1610	N	0	3766885.2569	466417.3815
1611	N	0	3766885.3180	466391.1138
1612	N	0	3766885.3543	466355.4172
1613	N	0	3766885.5761	466387.9520
1614	N	0	3766885.6189	466354.4581
1615	N	0	3766885.7931	466377.5106
1616	N	0	3766885.8031	466372.4762
1617	N	0	3766886.0157	466353.3997

continued on next page

Grave ID	Marked?	SRI PD No. ^a	Center-Point UTM Coordinates (WGS 84, Zone 11 North)	
			Northing (m)	Easting (m)
1618	N	0	3766886.0975	466385.6418
1619	N	0	3766886.2012	466352.6208
1620	N	0	3766886.3063	466411.1553
1621	N	0	3766886.3072	466419.8785
1622	N	0	3766886.3134	466345.2770
1623	N	0	3766886.3880	466415.7609
1624	N	0	3766886.4627	466344.3148
1625	N	0	3766886.4889	466384.3339
1626	N	0	3766886.6754	466408.8138
1627	N	0	3766886.6838	466342.9949
1628	N	0	3766886.7356	466351.7741
1629	N	0	3766886.7826	466412.8950
1630	N	0	3766886.8130	466382.7927
1631	N	0	3766886.8395	466394.0706
1632	N	0	3766887.0732	466381.9177
1633	N	0	3766887.1601	466392.9829
1634	N	0	3766887.2274	466418.4615
1635	N	0	3766887.3056	466350.8101
1636	N	0	3766887.5342	466349.0773
1637	N	0	3766887.6452	466366.8942
1638	N	0	3766887.7907	466378.2713
1639	N	0	3766887.8914	466348.1645
1640	N	0	3766887.9393	466341.0601
1641	N	0	3766888.1150	466386.3032
1642	N	0	3766888.1228	466385.4253
1643	N	0	3766888.1398	466390.5979
1644	N	0	3766888.1691	466347.1164
1645	N	0	3766888.1844	466405.9594
1646	N	0	3766888.3375	466339.8530
1647	N	0	3766888.3465	466405.0225
1648	N	0	3766888.3741	466376.1204
1649	N	0	3766888.4270	466374.6917
1650	N	0	3766888.5492	466420.4401
1651	N	0	3766888.5771	466363.0454
1652	N	0	3766888.6003	466410.0756
1653	N	0	3766888.6172	466384.3682
1654	N	0	3766888.7248	466338.5109
1655	N	0	3766888.7938	466346.5437
1656	N	0	3766888.8239	466359.5892
1657	N	0	3766888.9032	466373.5275

Grave ID	Marked?	SRI PD No. ^a	Center-Point UTM Coordinates (WGS 84, Zone 11 North)	
			Northing (m)	Easting (m)
1658	N	0	3766888.9636	466423.2532
1659	N	0	3766889.0060	466419.3625
1660	N	0	3766889.0482	466403.1606
1661	N	0	3766889.0885	466371.4426
1662	N	0	3766889.1037	466382.3788
1663	N	0	3766889.2635	466418.4689
1664	N	0	3766889.5201	466417.6805
1665	N	0	3766889.5382	466387.8065
1666	N	0	3766889.5505	466351.1986
1667	N	0	3766889.6758	466342.5756
1668	N	0	3766889.6789	466343.4710
1669	N	0	3766889.7354	466380.8907
1670	N	0	3766889.8776	466408.1592
1671	N	0	3766889.9922	466407.1770
1672	N	0	3766890.0573	466341.0437
1673	N	0	3766890.1322	466415.3001
1674	N	0	3766890.1459	466378.8807
1675	N	0	3766890.1555	466401.1439
1676	N	0	3766890.2557	466341.8927
1677	N	0	3766890.4939	466421.4124
1678	N	0	3766890.5013	466406.1984
1679	N	0	3766890.5202	466340.2986
1680	N	0	3766890.5749	466414.0124
1681	N	0	3766890.6669	466420.6046
1682	N	0	3766890.7452	466405.4382
1683	N	0	3766890.8683	466377.1999
1684	N	0	3766890.9833	466404.5254
1685	N	0	3766891.1160	466376.0083
1686	N	0	3766891.2090	466412.3626
1687	N	0	3766891.2734	466403.7790
1688	N	0	3766891.3656	466397.3321
1689	N	0	3766891.5851	466396.3211
1690	N	0	3766891.6988	466374.7378
1691	N	0	3766891.7374	466402.3558
1692	N	0	3766891.8233	466409.4298
1693	N	0	3766891.9834	466395.1354
1694	N	0	3766892.0604	466407.5970
1695	N	0	3766892.1303	466361.5174
1696	N	0	3766892.1928	466373.7462

continued on next page

Grave ID	Marked?	SRI PD No. ^a	Center-Point UTM Coordinates (WGS 84, Zone 11 North)	
			Northing (m)	Easting (m)
1697	N	0	3766892.3318	466400.7032
1698	N	0	3766892.3706	466419.4772
1699	N	0	3766892.3750	466343.9358
1700	N	0	3766892.4985	466418.6482
1701	N	0	3766892.6158	466393.5743
1702	N	0	3766892.6242	466372.9424
1703	N	0	3766892.8178	466371.5475
1704	N	0	3766892.8211	466360.6112
1705	N	0	3766893.0281	466370.0668
1706	N	0	3766893.0921	466392.6218
1707	N	0	3766893.2268	466404.0509
1708	N	0	3766893.2973	466411.8832
1709	N	0	3766893.3569	466399.8342
1710	N	0	3766893.3657	466390.8720
1711	N	0	3766893.3668	466368.5445
1712	N	0	3766893.5363	466367.6294
1713	N	0	3766893.5469	466415.1079
1714	N	0	3766893.5555	466397.8589
1715	N	0	3766893.5655	466413.9120
1716	N	0	3766893.6097	466389.9937
1717	N	0	3766893.7218	466408.9109
1718	N	0	3766893.7950	466375.8660
1719	N	0	3766893.8843	466424.1500
1720	N	0	3766894.1698	466420.7935
1721	N	0	3766894.1980	466403.1495
1722	N	0	3766894.5674	466402.1096
1723	N	0	3766894.6372	466358.5408
1724	N	0	3766894.6534	466395.7332
1725	N	0	3766894.8603	466347.7324
1726	N	0	3766894.9199	466357.2080
1727	N	0	3766894.9995	466406.6174
1728	N	0	3766895.0206	466372.8473
1729	N	0	3766895.0993	466386.6988
1730	N	0	3766895.1503	466370.5266
1731	N	0	3766895.2017	466387.7330
1732	N	0	3766895.2299	466399.6570
1733	N	0	3766895.4221	466371.3978
1734	N	0	3766895.4471	466393.0741
1735	N	0	3766895.4663	466398.6214
1736	N	0	3766895.5677	466363.9994

Grave ID	Marked?	SRI PD No. ^a	Center-Point UTM Coordinates (WGS 84, Zone 11 North)	
			Northing (m)	Easting (m)
1737	N	0	3766895.6610	466404.8182
1738	N	0	3766895.7771	466394.2006
1739	N	0	3766895.7793	466362.7823
1740	N	0	3766895.9123	466390.9712
1741	N	0	3766895.9677	466413.8238
1742	N	0	3766896.0025	466421.9998
1743	N	0	3766896.0226	466353.5461
1744	N	0	3766896.2139	466360.2406
1745	N	0	3766896.2688	466403.0972
1746	N	0	3766896.3777	466411.2309
1747	N	0	3766896.5076	466402.1499
1748	N	0	3766896.6587	466419.2481
1749	N	0	3766896.7450	466409.4406
1750	N	0	3766896.8291	466359.1559
1751	N	0	3766896.8444	466368.1501
1752	N	0	3766896.8714	466400.9923
1753	N	0	3766896.9221	466410.5405
1754	N	0	3766896.9302	466382.4243
1755	N	0	3766897.0479	466388.7613
1756	N	0	3766897.1349	466406.9926
1757	N	0	3766897.1349	466407.9319
1758	N	0	3766897.1716	466356.1719
1759	N	0	3766897.3238	466346.9837
1760	N	0	3766897.3271	466387.3214
1761	N	0	3766897.3386	466398.4955
1762	N	0	3766897.3568	466357.6866
1763	N	0	3766897.4392	466404.3335
1764	N	0	3766897.4640	466348.6761
1765	N	0	3766897.5851	466381.4586
1766	N	0	3766897.6597	466366.6064
1767	N	0	3766897.7435	466405.9475
1768	N	0	3766897.8277	466345.9971
1769	N	0	3766897.8845	466365.0156
1770	N	0	3766898.0416	466361.6545
1771	N	0	3766898.1254	466344.6081
1772	N	0	3766898.3445	466414.9577
1773	N	0	3766898.4322	466413.3389
1774	N	0	3766898.5103	466342.2118
1775	N	0	3766898.5108	466402.2963

continued on next page

Grave ID	Marked?	SRI PD No. ^a	Center-Point UTM Coordinates (WGS 84, Zone 11 North)	
			Northing (m)	Easting (m)
1776	N	0	3766898.6187	466360.6831
1777	N	0	3766898.6243	466400.1880
1778	N	0	3766898.7869	466352.9094
1779	N	0	3766899.1124	466419.0320
1780	N	0	3766899.1532	466389.9299
1781	N	0	3766899.2895	466351.2160
1782	N	0	3766899.4508	466410.4946
1783	N	0	3766899.5249	466381.7770
1784	N	0	3766899.5430	466387.8175
1785	N	0	3766899.5474	466399.3600
1786	N	0	3766899.6071	466417.4333
1787	N	0	3766899.6447	466408.5708
1788	N	0	3766899.7776	466398.1517
1789	N	0	3766899.8071	466360.0868
1790	N	0	3766899.8398	466405.7115
1791	N	0	3766899.8623	466378.8236
1792	N	0	3766899.9178	466358.1467
1793	N	0	3766899.9657	466357.1519
1794	N	0	3766899.9697	466359.1678
1795	N	0	3766899.9730	466392.0509
1796	N	0	3766900.1238	466348.0295
1797	N	0	3766900.2457	466372.1979
1798	N	0	3766900.3744	466415.2804
1799	N	0	3766900.6884	466370.6720
1800	N	0	3766900.6997	466396.4246
1801	N	0	3766900.7587	466390.8913
1802	N	0	3766900.7675	466354.8874
1803	N	0	3766900.7831	466421.5439
1804	N	0	3766900.8711	466402.6520
1805	N	0	3766900.9036	466414.4205
1806	N	0	3766901.0031	466395.1564
1807	N	0	3766901.0530	466352.8117
1808	N	0	3766901.0762	466346.3163
1809	N	0	3766901.0849	466400.7965
1810	N	0	3766901.1048	466389.7144
1811	N	0	3766901.2145	466383.1808
1812	N	0	3766901.2668	466413.0010
1813	N	0	3766901.3005	466419.6460
1814	N	0	3766901.3336	466381.7521
1815	N	0	3766901.3805	466344.9405

Grave ID	Marked?	SRI PD No. ^a	Center-Point UTM Coordinates (WGS 84, Zone 11 North)	
			Northing (m)	Easting (m)
1816	N	0	3766901.4643	466410.0469
1817	N	0	3766901.4930	466343.1413
1818	N	0	3766901.6118	466375.6867
1819	N	0	3766901.6908	466368.6948
1820	N	0	3766901.7332	466400.1324
1821	N	0	3766901.8672	466387.4785
1822	N	0	3766901.9027	466392.4511
1823	N	0	3766901.9326	466379.9019
1824	N	0	3766902.1889	466367.0322
1825	N	0	3766902.3599	466393.7390
1826	N	0	3766902.5439	466391.4313
1827	N	0	3766902.5482	466351.5823
1828	N	0	3766902.5822	466415.6758
1829	N	0	3766902.6338	466378.5260
1830	N	0	3766902.7000	466365.9284
1831	N	0	3766902.7059	466349.6839
1832	N	0	3766902.7765	466424.5007
1833	N	0	3766902.8467	466406.2567
1834	N	0	3766902.8814	466370.4808
1835	N	0	3766902.9223	466389.2610
1836	N	0	3766902.9899	466399.1402
1837	N	0	3766902.9908	466376.8943
1838	N	0	3766903.0407	466397.5065
1839	N	0	3766903.1826	466365.0528
1840	N	0	3766903.2041	466413.9535
1841	N	0	3766903.4209	466374.9100
1842	N	0	3766903.5995	466346.6534
1843	N	0	3766903.6110	466385.0702
1844	N	0	3766903.6262	466347.7696
1845	N	0	3766903.6752	466383.2999
1846	N	0	3766903.6985	466363.5844
1847	N	0	3766903.7506	466396.6597
1848	N	0	3766903.8154	466345.8013
1849	N	0	3766903.8339	466369.4489
1850	N	0	3766903.9160	466395.6107
1851	N	0	3766903.9448	466411.8526
1852	N	0	3766903.9763	466362.5128
1853	N	0	3766904.0288	466367.6756
1854	N	0	3766904.0507	466419.7703

continued on next page

Grave ID	Marked?	SRI PD No. ^a	Center-Point UTM Coordinates (WGS 84, Zone 11 North)	
			Northing (m)	Easting (m)
1855	N	0	3766904.0786	466418.4554
1856	N	0	3766904.0954	466381.0072
1857	N	0	3766904.3128	466394.3446
1858	N	0	3766904.3732	466380.0547
1859	N	0	3766904.4451	466392.7902
1860	N	0	3766904.4592	466401.8611
1861	N	0	3766904.5047	466361.2309
1862	N	0	3766904.7229	466391.4938
1863	N	0	3766904.7505	466366.6495
1864	N	0	3766904.7988	466377.0341
1865	N	0	3766904.8248	466400.7788
1866	N	0	3766904.8363	466359.8074
1867	N	0	3766904.9752	466399.7180
1868	N	0	3766905.0415	466365.7830
1869	N	0	3766905.0722	466413.1119
1870	N	0	3766905.0892	466398.3907
1871	N	0	3766905.1670	466357.9488
1872	N	0	3766905.2465	466364.9958
1873	N	0	3766905.3654	466378.5466
1874	N	0	3766905.4217	466376.0332
1875	N	0	3766905.4703	466390.3759
1876	N	0	3766905.4979	466386.2738
1877	N	0	3766905.7506	466424.0553
1878	N	0	3766905.8055	466370.0114
1879	N	0	3766905.8154	466384.6334
1880	N	0	3766905.8580	466364.2498
1881	N	0	3766905.8813	466373.0300
1882	N	0	3766905.9147	466367.8467
1883	N	0	3766905.9277	466410.4733
1884	N	0	3766906.0337	466374.0379
1885	N	0	3766906.0443	466388.7649
1886	N	0	3766906.0800	466383.4693
1887	N	0	3766906.0924	466423.0252
1888	N	0	3766906.0961	466363.4958
1889	N	0	3766906.1291	466412.1715
1890	N	0	3766906.2767	466368.9835
1891	N	0	3766906.3495	466371.9336
1892	N	0	3766906.3527	466418.5573
1893	N	0	3766906.4933	466381.8804
1894	N	0	3766906.5894	466361.4966

Grave ID	Marked?	SRI PD No. ^a	Center-Point UTM Coordinates (WGS 84, Zone 11 North)	
			Northing (m)	Easting (m)
1895	N	0	3766906.7148	466381.0866
1896	N	0	3766906.7916	466421.7645
1897	N	0	3766906.9992	466419.7919
1898	N	0	3766907.1450	466356.0198
1899	N	0	3766907.2442	466379.3164
1900	N	0	3766907.2933	466377.0689
1901	N	0	3766907.3015	466352.9333
1902	N	0	3766907.4358	466402.6946
1903	N	0	3766907.5945	466407.4174
1904	N	0	3766907.7064	466409.8953
1905	N	0	3766907.7667	466366.2195
1906	N	0	3766907.7709	466425.1348
1907	N	0	3766907.9614	466363.2180
1908	N	0	3766908.0408	466364.4483
1909	N	0	3766908.1585	466385.3484
1910	N	0	3766908.1783	466404.4849
1911	N	0	3766908.1980	466392.4706
1912	N	0	3766908.2660	466415.3264
1913	N	0	3766908.3727	466386.3831
1914	N	0	3766908.3781	466423.6148
1915	N	0	3766908.5605	466383.5233
1916	N	0	3766908.5765	466413.4283
1917	N	0	3766908.7250	466429.0709
1918	N	0	3766908.9175	466360.4491
1919	N	0	3766908.9175	466397.0787
1920	N	0	3766909.1917	466380.0058
1921	N	0	3766909.2169	466381.3267
1922	N	0	3766909.2945	466357.9885
1923	N	0	3766909.4299	466356.9076
1924	N	0	3766909.4733	466351.8592
1925	N	0	3766909.5115	466418.4457
1926	N	0	3766909.5527	466378.0993
1927	N	0	3766909.6784	466355.9658
1928	N	0	3766909.7213	466368.7943
1929	N	0	3766909.8078	466425.4819
1930	N	0	3766909.8572	466426.8932
1931	N	0	3766909.8664	466367.7423
1932	N	0	3766909.9670	466350.3124
1933	N	0	3766910.0446	466384.9044

continued on next page

Grave ID	Marked?	SRI PD No. ^a	Center-Point UTM Coordinates (WGS 84, Zone 11 North)	
			Northing (m)	Easting (m)
1934	N	0	3766910.0882	466376.3638
1935	N	0	3766910.1096	466393.6084
1936	N	0	3766910.1361	466375.2659
1937	N	0	3766910.1742	466391.7011
1938	N	0	3766910.3489	466348.4496
1939	N	0	3766910.3504	466420.0590
1940	N	0	3766910.4609	466366.3581
1941	N	0	3766910.6505	466399.4799
1942	N	0	3766910.6578	466374.4886
1943	N	0	3766910.6955	466383.6820
1944	N	0	3766910.8278	466382.4490
1945	N	0	3766910.9431	466398.0600
1946	N	0	3766911.0377	466354.9888
1947	N	0	3766911.0447	466406.4874
1948	N	0	3766911.0820	466397.1273
1949	N	0	3766911.1364	466362.9005
1950	N	0	3766911.2822	466415.1148
1951	N	0	3766911.2928	466372.8217
1952	N	0	3766911.3519	466353.6782
1953	N	0	3766911.3715	466396.2454
1954	N	0	3766911.5333	466361.7495
1955	N	0	3766911.5451	466390.1674
1956	N	0	3766911.5474	466387.8465
1957	N	0	3766911.7982	466411.7678
1958	N	0	3766911.8905	466360.7970
1959	N	0	3766911.9470	466378.1574
1960	N	0	3766911.9708	466386.8517
1961	N	0	3766912.0488	466428.3434
1962	N	0	3766912.1352	466370.2830
1963	N	0	3766912.2080	466359.2889
1964	N	0	3766912.2613	466369.1912
1965	N	0	3766912.3710	466376.4061
1966	N	0	3766912.3931	466419.1648
1967	N	0	3766912.4263	466352.1663
1968	N	0	3766912.4928	466357.6479
1969	N	0	3766912.4955	466367.7020
1970	N	0	3766912.6040	466351.0784
1971	N	0	3766912.6481	466384.8621
1972	N	0	3766912.7233	466349.9791
1973	N	0	3766912.7328	466383.5206

Grave ID	Marked?	SRI PD No. ^a	Center-Point UTM Coordinates (WGS 84, Zone 11 North)	
			Northing (m)	Easting (m)
1974	N	0	3766913.1019	466416.9490
1975	N	0	3766913.1138	466382.5337
1976	N	0	3766913.1142	466355.8948
1977	N	0	3766913.2236	466406.1804
1978	N	0	3766913.4524	466381.3060
1979	N	0	3766913.6068	466348.3610
1980	N	0	3766913.6620	466354.4281
1981	N	0	3766913.6853	466380.2900
1982	N	0	3766913.7461	466398.1305
1983	N	0	3766913.8147	466372.0929
1984	N	0	3766913.9079	466353.2820
1985	N	0	3766914.0336	466346.3904
1986	N	0	3766914.1587	466370.6112
1987	N	0	3766914.2387	466364.3689
1988	N	0	3766914.4516	466386.6675
1989	N	0	3766914.5068	466393.2688
1990	N	0	3766914.5294	466397.0232
1991	N	0	3766914.6166	466377.5807
1992	N	0	3766914.6517	466429.1239
1993	N	0	3766914.6845	466352.2661
1994	N	0	3766914.6884	466405.7620
1995	N	0	3766914.6992	466395.8707
1996	N	0	3766914.8534	466385.6065
1997	N	0	3766914.9319	466351.1113
1998	N	0	3766915.0910	466373.3862
1999	N	0	3766915.1669	466376.1625
2000	N	0	3766915.1846	466350.3195
2001	N	0	3766915.3361	466383.0070
2002	N	0	3766915.3361	466384.3299
2003	N	0	3766915.3551	466349.2729
2004	N	0	3766915.3792	466412.6304
2005	N	0	3766915.6472	466410.9271
2006	N	0	3766915.6802	466425.9820
2007	N	0	3766916.0312	466348.5686
2008	N	0	3766916.1119	466354.5926
2009	N	0	3766916.2393	466388.6505
2010	N	0	3766916.3610	466369.0311
2011	N	0	3766916.7284	466378.4945
2012	N	0	3766916.7814	466376.9864

continued on next page

Grave ID	Marked?	SRI PD No. ^a	Center-Point UTM Coordinates (WGS 84, Zone 11 North)	
			Northing (m)	Easting (m)
2013	N	0	3766916.8500	466393.0548
2014	N	0	3766916.8514	466352.3039
2015	N	0	3766916.8591	466405.7979
2016	N	0	3766917.0974	466371.9037
2017	N	0	3766917.2543	466375.4995
2018	N	0	3766917.4278	466413.6550
2019	N	0	3766917.4673	466404.4179
2020	N	0	3766917.7405	466397.2402
2021	N	0	3766917.7872	466351.2714
2022	N	0	3766917.9485	466368.3697
2023	N	0	3766918.0251	466411.3472
2024	N	0	3766918.1153	466347.8053
2025	N	0	3766918.2021	466384.5961
2026	N	0	3766918.2184	466365.6921
2027	N	0	3766918.2500	466428.1184
2028	N	0	3766918.2705	466395.3921
2029	N	0	3766918.2943	466373.7759
2030	N	0	3766918.2978	466358.9452
2031	N	0	3766918.5752	466410.3007
2032	N	0	3766918.7351	466423.0023
2033	N	0	3766918.7426	466378.9390
2034	N	0	3766918.8135	466417.9202
2035	N	0	3766918.8261	466394.1618
2036	N	0	3766918.8821	466357.3713
2037	N	0	3766918.9195	466377.7554
2038	N	0	3766918.9490	466388.5915
2039	N	0	3766919.1344	466408.8949
2040	N	0	3766919.1576	466376.5251
2041	N	0	3766919.2185	466362.6282
2042	N	0	3766919.2388	466356.5486
2043	N	0	3766919.2392	466406.8600
2044	N	0	3766919.5148	466361.3000
2045	N	0	3766919.7168	466369.3218
2046	N	0	3766919.7348	466386.7442
2047	N	0	3766919.8706	466399.4243
2048	N	0	3766919.9404	466349.7513
2049	N	0	3766920.0168	466397.9320
2050	N	0	3766920.0888	466413.4638
2051	N	0	3766920.1366	466372.9136
2052	N	0	3766920.2973	466367.5007

Grave ID	Marked?	SRI PD No. ^a	Center-Point UTM Coordinates (WGS 84, Zone 11 North)	
			Northing (m)	Easting (m)
2053	N	0	3766920.6220	466396.7131
2054	N	0	3766920.7270	466366.6359
2055	N	0	3766920.7567	466393.6816
2056	N	0	3766920.8325	466351.8332
2057	N	0	3766920.9812	466363.6794
2058	N	0	3766921.1764	466377.6460
2059	N	0	3766921.1950	466376.6848
2060	N	0	3766921.2293	466374.8811
2061	N	0	3766921.2608	466407.4498
2062	N	0	3766921.3505	466365.1700
2063	N	0	3766921.4839	466361.9729
2064	N	0	3766921.5029	466357.2568
2065	N	0	3766921.5469	466370.4228
2066	N	0	3766921.7079	466390.8800
2067	N	0	3766921.7850	466373.7566
2068	N	0	3766921.9615	466398.4480
2069	N	0	3766921.9826	466380.6710
2070	N	0	3766922.1760	466406.3269
2071	N	0	3766922.2644	466392.6672
2072	N	0	3766922.3940	466405.5428
2073	N	0	3766922.5189	466372.9314
2074	N	0	3766922.6577	466397.6287
2075	N	0	3766922.7248	466404.4580
2076	N	0	3766923.1904	466369.1193
2077	N	0	3766923.2689	466377.6114
2078	N	0	3766923.4042	466375.0567
2079	N	0	3766923.4787	466359.4260
2080	N	0	3766923.5382	466358.1030
2081	N	0	3766923.7913	466365.2957
2082	N	0	3766923.8850	466382.5469
2083	N	0	3766923.9682	466356.8463
2084	N	0	3766924.1429	466355.9007
2085	N	0	3766924.3076	466392.7743
2086	N	0	3766924.3740	466381.4540
2087	N	0	3766924.4992	466354.8975
2088	N	0	3766924.6425	466371.3224
2089	N	0	3766924.6514	466391.6076
2090	N	0	3766924.6714	466390.4922
2091	N	0	3766924.7676	466404.1454

continued on next page

Grave ID	Marked?	SRI PD No. ^a	Center-Point UTM Coordinates (WGS 84, Zone 11 North)	
			Northing (m)	Easting (m)
2092	N	0	3766924.9956	466353.7021
2093	N	0	3766925.2695	466375.4536
2094	N	0	3766925.6439	466361.7587
2095	N	0	3766925.7701	466387.2024
2096	N	0	3766925.9810	466372.8870
2097	N	0	3766926.0024	466368.2180
2098	N	0	3766926.0587	466360.3834
2099	N	0	3766926.2009	466378.2391
2100	N	0	3766926.4316	466394.9462
2101	N	0	3766926.4514	466386.2907
2102	N	0	3766926.6621	466385.0998
2103	N	0	3766926.7132	466357.6400
2104	N	0	3766926.8761	466394.0052
2105	N	0	3766926.9228	466355.2937
2106	N	0	3766927.2002	466401.9802
2107	N	0	3766927.3924	466356.7026
2108	N	0	3766927.6603	466392.8689
2109	N	0	3766927.9786	466391.5175
2110	N	0	3766928.2460	466378.7079
2111	N	0	3766928.7063	466386.1265
2112	N	0	3766928.7620	466371.0879
2113	N	0	3766929.1903	466374.4198
2114	N	0	3766929.7066	466382.3931
2115	N	0	3766929.9028	466366.8890
2116	N	0	3766930.6657	466364.0839
2117	N	0	3766930.7191	466380.4938
2118	N	0	3766930.8257	466372.1595
2119	N	0	3766931.3899	466362.8764
2120	N	0	3766931.5308	466379.1022
2121	N	0	3766931.7460	466417.0690
2122	N	0	3766931.7642	466377.8589
2123	N	0	3766931.9984	466369.2529
2124	N	0	3766932.0249	466358.9606
2125	N	0	3766932.2916	466376.1256
2126	N	0	3766932.4366	466367.6903
2127	N	0	3766932.5244	466374.9715
2128	N	0	3766932.8052	466416.2289
2129	N	0	3766932.9662	466357.2938
2130	N	0	3766933.1972	466365.4489
2131	N	0	3766933.4042	466364.5072
2132	N	0	3766933.4288	466372.7835
2133	N	0	3766933.9214	466356.1654

Grave ID	Marked?	SRI PD No. ^a	Center-Point UTM Coordinates (WGS 84, Zone 11 North)	
			Northing (m)	Easting (m)
2134	N	0	3766935.1496	466368.3255
2135	N	0	3766935.5657	466366.1045
2136	N	0	3766935.9454	466356.7210
2137	N	0	3766936.2995	466364.4688
2138	N	0	3766936.3060	466404.9248
2139	N	0	3766936.6154	466402.8970
2140	N	0	3766936.9451	466428.5387
2141	N	0	3766937.2868	466361.8993
2142	N	0	3766938.2096	466371.9715
2143	N	0	3766938.7707	466418.9343
2144	N	0	3766938.8593	466409.4228
2145	N	0	3766939.2898	466369.9211
2146	N	0	3766941.3215	466362.6624
2147	N	0	3766941.3231	466358.3416
2148	N	0	3766942.0734	466405.0349
2149	N	0	3766942.4090	466403.9367
2150	N	0	3766945.6655	466408.4757
2151	N	0	3766946.0915	466407.2904
2152	N	0	3766951.9073	466420.6806
2153	N	0	3766967.6029	466374.5540
2154	N	0	3766693.9888	466329.0219
2155	N	0	3766702.4819	466322.6719
2156	N	0	3766708.1176	466321.8781
2157	N	0	3766736.0576	466303.6218
2158	N	0	3766739.9470	466300.7643
2159	N	0	3766784.8292	466295.9365
2160	N	0	3766788.3218	466295.7248
2161	N	0	3766790.9676	466296.7303
2162	N	0	3766795.4322	466299.8552
2163	N	0	3766801.4980	466302.2337
2164	N	0	3766801.5509	466299.7995
2165	N	0	3766805.0435	466301.2811
2166	N	0	3766808.6883	466304.5791
2167	N	0	3766813.1397	466306.7316
2168	N	0	3766814.2510	466304.9853
2169	N	0	3766818.6960	466308.5307
2170	N	0	3766823.0881	466308.5836
2171	N	0	3766822.1356	466310.0124
2172	N	0	3766826.1043	466311.6528
2173	N	0	3766838.0635	466314.6691
2174	N	0	3766842.1910	466316.3095

continued on next page

Grave ID	Marked?	SRI PD No. ^a	Center-Point UTM Coordinates (WGS 84, Zone 11 North)	
			Northing (m)	Easting (m)
2175	N	0	3766848.9115	466318.9553
2176	N	0	3766853.2506	466320.6487
2177	N	0	3766857.7380	466322.4478
2178	N	0	3766860.8601	466323.7178
2179	N	0	3766865.9930	466325.7816
2180	N	0	3766869.4855	466326.9987
2181	N	0	3766877.8993	466330.1208
2182	N	0	3766889.5410	466334.8304
2183	N	0	3766893.0335	466336.2062
2184	N	0	3766899.4364	466338.7991
2185	N	0	3766902.6114	466340.0162
2186	N	0	3766908.9085	466342.7150
2187	N	0	3766911.9777	466343.8262
2188	N	0	3766914.4118	466344.7787
2189	N	0	3766917.1106	466345.9429
2190	N	0	3766922.4234	466347.9167
2191	N	0	3766926.9214	466349.5571
2192	N	0	3766948.3527	466358.4471
2193	N	0	3766943.0081	466356.1717
2194	N	0	3766937.8222	466354.0021
2195	N	0	3766933.6947	466352.3088
2196	N	0	3766930.2551	466350.8800
2197	N	0	3766953.5385	466360.6167
2198	N	0	3766939.4097	466425.0693
2199	N	0	3766924.4928	466437.1136
2200	N	0	3766920.9418	466435.9173
2201	N	0	3766916.8672	466434.6473
2202	N	0	3766910.7712	466432.7423
2203	N	0	3766908.6545	466432.0543
2204	N	0	3766900.7699	466429.5673
2205	N	0	3766889.6254	466425.6243
2206	N	0	3766885.7944	466424.8047
2207	N	0	3766874.5789	466421.9325
2208	N	0	3766865.9083	466419.9364
2209	N	0	3766857.2829	466417.8197
2210	N	0	3766853.3670	466416.8143
2211	N	0	3766842.3604	466414.3801
2212	N	0	3766812.5834	466405.9460

Key: ID = Identification Number; PD = Provenience Designation; SRI = Statistical Research, Inc.; UTM = Universal Transverse Mercator; WGS 84 = World Geodetic System of 1984.

^aSRI assigned provenience numbers only to the identified surface markers.

Feature Descriptions

Feature Provenience Designation (PD): 4

Name: Manuel Acuña

Dates: 1841–1885

Monument type: tree stump/log set on ledger

Enclosure: none

Damage type(s): cracked, fragmentation—loss

Repair type(s): none

Description:

The grave of Manuel Acuña is marked with a brown concrete tree trunk placed off-center on a concrete ledger. The tree-trunk monument is patterned after a cross wrapped in ivy and vines. A dove is draped over the crosspiece of the cross, with its right wing lifted against the vertical portion. A rectangular banner with “AT-REST” is angled across the front of the cross. The concrete ledger is relatively undecorated, with “MANUEL/ACUÑA/1841 1885” inscribed at the head of the slab and a small geometric design.

In terms of condition, the monument and ledger are well preserved. Only minimal damage was observed. A horizontal crack through the center of the vertical portion of the marker and small cracks in the ledger were observed, and the head of the dove had been broken off.



Feature PD: 6**Name:** Jesus M^A Baca**Dates:** 1822–1884**Monument type:** die on base**Enclosure:** none**Damage type(s):** spalling, open joints**Repair type(s):** mortar fills**Description:**

This grave is marked with a die-on-base monument. Both the headstone and base are made of white marble. The headstone has a basket arch and is shaped on all sides. The base has a chamfered top with rock-pitched sides, front, and back. Damage to the monument is minimal; some spalling was observed on the headstone, as well as an open joint between the headstone and base. One of the larger spalled areas had been repaired with mortar. The front of the headstone is decorated with a bas-relief cross on a hill motif with “JESUS M^ABACA/1822-1884/E.P.D.” engraved below the cross.



Feature PD: 8**Name:** Trinidad Garcia**Dates:** May 17, 1871–March 25, 1909**Monument type:** die on base**Enclosure:** none**Damage type(s):** ground loss, open joints**Repair type(s):** concrete stabilized**Description:**

This grave is marked with a die-on-base monument. Both the headstone and base are made of white marble. The headstone has a rectangular arch, and the base has a flat top. The sides and back of the headstone as well as the sides, front, and back of the base are rock pitched. The front of the headstone is polished and engraved with “TRINIDAD GARCIA/NACIO/el 17 de Mayo de 1871/FALLECIO/el 25 de Marzo de 1909”. The top of the headstone is polished and has a cross-within-a-circle motif engraved on it. Although the monument is in excellent condition, the joint between the headstone and base is open, and the ground surface around the monument has eroded away. The base appears to have been stabilized with concrete.



Feature PD: 10

Name: Nicasio Garcia

Dates: April 20, 1909 (death)

Monument type: ledger

Enclosure: none

Damage type(s): cracked

Repair type(s): none

Description:

This grave is marked with a marble ledger embedded in a small, concrete box or manger-like monument. At the head of the monument, a small, concrete alcove was constructed, likely for a votive candle. On top of the alcove is a cross made from small pebbles embedded in the concrete. At the head of the ledger is a cross with a “gates of heaven” motif in bas relief, and a potted-plant motif is engraved at the foot of the ledger. The inscription on the ledger reads, “NICASIO.ESPARZA/FAHESIO [*sic*] DE 36 AÑOS/EN EL DIA 20 DE -/ABRIL DE 1909”. The name of the deceased is in bas relief. Although the monument is in good condition, there are small cracks in the ledger and the concrete form around the ledger, and some pebbles are missing from the pebble cross.



Feature PD: 12**Name:** Ramona Padilla**Dates:** January 20, 1910–October 18, 1911**Monument type:** (a) die on base (original) and (b) lawn style (modern replacement)**Enclosure:** none**Damage type(s):** (a) tilted/fallen, fragmentation—no loss, (b) none**Repair type(s):** (a) repair—hard cement, (b) none**Description:**

This grave is marked by two monuments. The first monument appears to be the original and consists of a die-on-base grave marker. Both the headstone and base of this monument are made of concrete; the headstone is pink, and the base is uncolored. The overall appearance of the monument is heart- or spade-like, with a cross at the top, reminiscent of the Sacred Heart. This monument had fallen over, and the cross portion of the headstone had broken free. A failed attempt had been made to reattach the cross portion of the headstone with cement. Inscribed on the monument is the name of the deceased, "RAMONA PADILLA".

The second monument in this location is a modern lawn-style monument consisting of a square, black granite block inset into a concrete block. A banner held by two angels inscribed with "RECUERDO DE SUS HERMANOS" along the top of the monument and "RAMONA PADILLA/JAN. 20, 1910–OCT. 18, 1911" along the bottom.



Feature PD: 14

Name: Pablo Trujillo

Dates: unknown

Monument type: unknown obelisk/pedestal

Enclosure: none

Damage type(s): buried/sunk, burrowing-animal disturbance, disassembled—loss, open joints, spalling, tilted/fallen

Repair type(s): none

Description:

This grave is marked by the subbase and middle section of a marble obelisk or pedestal. The tops of both components are chamfered, and the middle section is inscribed with the deceased's name and age at death: "PABLO TRUJILLO/ AGED 49". The pillar portion of the monument is missing, and the base is buried. Overall, the monument is tilted toward the south. Furthermore, the gap between the middle section and the subbase is unsealed, and chips of stone have spalled off the corners of the subbase. Large animal burrows are visible adjacent to the monument.



Feature PD: 16

Name: Ochoa (presumably a family name)

Dates: unknown

Monument type: unknown obelisk/pedestal

Enclosure: none

Damage type(s): buried/sunk, burrowing-animal disturbance, disassembled—loss, open joints

Repair type(s): none

Description:

This grave is marked by the subbase and base of a marble obelisk or pedestal. The tops of both components are chamfered, and the base has rock-pitched sides, front, and back. The subbase is made of gray marble, and the base is white marble. The subbase is inscribed with “OCHOA” in bas relief. The pillar portion of the monument is missing, and the base is partially buried. Furthermore, the gap between the subbase and base is unsealed, and large animal burrows are visible adjacent to the monument. Remains of the cement sealant are visible on the upper surface of the subbase.



Feature PD: 18

Name: Natividad Trujillo

Dates: December 25, 1884–March 30, 1907

Monument type: pulpit marker

Enclosure: none

Damage type(s): buried/sunk


Repair type(s): none

Description:

This grave is marked with a marble pulpit marker. The top of the marker is decorated with a carved blanket draped over a rectangular column. An open book sits on top of the blanket, no words were inscribed on the surface of the book. Inscribed into the side of the column is

NATIVIDAD TRUJILLO
NACIO
el 25 de Diciembre de 1884
FALLECIO
el dia 30 de Marzo 1907
las 12 del dia

Although the monument is well-preserved, much of the monument is deeply buried.



Feature PD: 20**Name:** Juan Diego Siers**Dates:** June 15, 1888 (death date)**Monument type:** headstone**Enclosure:** none**Damage type(s):** buried/sunk, erosion, tilted/fallen, spalling**Repair type(s):** none**Description:**

This grave is marked with a concrete headstone. The overall shape of the marker is rectangular, and the margins and top are raised to give the appearance of a doorway or portal. The surface of the marker is severely eroded; spalling was observed on the margins. The headstone appears to have once been upright but has since fallen over, and the bottom of it is sinking into the ground. A handwritten inscription on the surface of the block within the "portal," written in inconsistently alternating uppercase and lowercase letters, reads,

[stylized dove motif]
AQUi LLAACeN
LOS. RESTOS. d.
JUAN. DieGO. Siers
FALLeCio.eL.dia
15 de JUNiO 1888
A LOS. 8 AÑOS.
3. Meces. de
edA



Feature PD: 22**Name:** Doroteo Trujillo**Dates:** 1822–1884**Monument type:** die on base**Enclosure:** none**Damage type(s):** abrasion, burrowing-animal disturbance, open joints**Repair type(s):** none**Description:**

This grave is marked with a die-on-base monument. The headstone component of the monument is composed of gray marble, and the base is white marble. The sides and back of the headstone and the sides, front, and back of the base are all rock pitched. The general shape of the headstone is pentagonal, with the apex of the pentagon at the top. The upper half of the face of the headstone is slightly angled back, giving the monument a beveled profile, and the top of the base is chamfered. Although the monument is in relatively good condition, it is surrounded by extensive animal-burrowing disturbance, and the headstone is slightly rotated on the base because of the lack of a seal between the headstone and the base. Additionally, the top front of the base exhibits a long abrasion across the surface.

The headstone is decorated with a large bas relief of a cross flanked by leafy branches, likely olive branches. Below the decorations, the following inscription is carved in bas relief: “DOROTEO/TRUJILLO/1822–1884/EN PAZ DESCANSO”.



Feature PD: 24

Name: unknown

Dates: unknown

Monument type: disassembled component/component fragment

Enclosure: none

Damage type(s): buried/sunk, burrowing-animal disturbance, disassembled—loss

Repair type(s): none

Description:

This feature consists of a component of a disassembled marble monument. The component appears to be inverted and partially buried in an area that has been dug out by a burrowing animal. The component is approximately square in cross section; two of the partially buried sides are rock pitched, and the other two sides are polished. In the center of the side exposed on the surface are the remains of a stone peg that has snapped off flush with the surface, indicating that the component was once part of a compound monument.



Feature PD: 26

Name: unknown

Dates: unknown

Monument type: cross

Enclosure: brick

Damage type(s): buried/sunk (coping), erosion (coping and cross)

Repair type(s): none

Description:

This grave is marked with a wooden cross at the northern end of an approximately 8.0-by-5.5-foot area bound by red-brick coping. The wooden cross is of two 0.75-inch-thick wooden boards held in place with a screw or bolt. The cross bears no name or inscription. The red-brick coping and cross are eroding, and the coping is also becoming buried in places. It is unclear when the cross was installed at this grave.



Feature PD: 28

Name: Ysidora Estrada

Dates: December 5, 1898 (death)

Monument type: scroll marker

Enclosure: none

Damage type(s): abrasion, buried/sunk, burrowing-animal disturbance, spalling

Repair type(s): none

Description:

This grave is marked by a single marble scroll monument. The grave marker is sinking into the ground, and no base could be observed. Some chips and scratches were observed on the surface, particularly the corners and edges, and burrows were observed immediately adjacent to the marker. The general design of the monument is that of a scroll lying over a beveled block of stone. A cross is carved into the top of the headstone, and the following inscription is carved across the surface:

En memoria de
YSIDORA ESTRADA
Fallecio [*sic*] el 5 de Dic. De 1898
Edad 58 anos [*sic*] Natural de
YMURIS [*sic*] SONORA



Feature PD: 30

Name: unknown

Dates: unknown

Monument type: cross

Enclosure: none

Damage type(s): burrowing-animal disturbance, erosion, vegetation

Repair type(s): none

Description:

This grave is marked with a single wooden cross. The cross is in poor condition and is against the base of a pepper tree. Numerous animal burrows are observed in the immediate vicinity. Next to the cross is a partially buried conical piece of concrete that has been displaced onto its side. The general appearance of the concrete suggests that it was once a footing, perhaps for the cross or some other marker. The wooden cross is of two 0.75-inch-thick wooden boards held in place with a screw or bolt. The cross bears no name or inscription.



Feature PD: 32

Name: unknown

Dates: unknown

Monument type: cross

Enclosure: none

Damage type(s): erosion

Repair type(s): none

Description:

This grave is marked with a single wooden cross. The cross is in poor condition; the boards that compose it are splitting and fragmenting. The wooden cross is of two 0.75-inch-thick wooden boards held in place with a screw or bolt. The cross bears no name or inscription.



Feature PD: 34

Name: Jose Gustamente

Dates: November 10, 1912 (death)

Monument type: government issue—Civil War type

Enclosure: none

Damage type(s): none

Repair type(s): none

Description:

This grave is marked by a marble government-issue—Civil War—type headstone set in a concrete base. The headstone is in excellent condition, with no obvious damage. It is unclear whether the headstone is original, but the lack of damage and the relatively pristine appearance suggest that it is more recently placed. The headstone bears the following inscription in bas relief: “JOSE GUSTAMENTE/PVT CO D/I BN CALIF/NATIVE CALIF”. Beneath the inscription, the death date for the individual is inscribed, “NOV 10 1912”.



Feature PD: 36

Name: unknown

Dates: 1873 (death)

Monument type: tab in socket

Enclosure: none

Damage type(s): burrowing-animal disturbance, fragmentation—loss, spalling

Repair type(s): none

Description:

This grave is marked with a tab-in-socket headstone. The headstone portion is composed of marble, and the base appears to be sandstone. The sides, front, and back of the base are rock pitched. The headstone has broken away from the base as well across the center, and the upper half of the headstone is missing. Some chipping was observed along the edges of the headstone. Several small animal burrows were observed around the marker. The margins of the headstone face are decorated with column decorations. On the face of the headstone is the following inscription:

de 1873,
a los 27 años
de su edad.

Que en paz decanse su alma
Rogad á Dios por ella.



Feature PD: 38

Name: unknown

Dates: unknown

Monument type: disassembled component/component fragment

Enclosure: none

Damage type(s): buried/sunk, disassembled—loss, fragmentation—no loss

Repair type(s): none

Description:

This feature consists of an isolated sandstone base. The base has been flipped over and is broken along its short axis. Both halves of the base are present, but any evidence of the headstone is absent. The base is partially buried.



Feature PD: 40

Name: Matilde de Kilgore

Dates: April 11, 1882 (death)

Monument type: (a) tab in socket with ledger (original), (b) plaque (modern)

Enclosure: none

Damage type(s): buried/sunk, detachment—loss, tilted/fallen

Repair type(s): none

Description:

This monument consists of a concrete ledger with a metal plaque at the head of the ledger. The concrete base for the original tab-in-socket headstone appears to have been pushed off the ledger to make space for the plaque. The tab-in-socket base is partially buried at an angle, at the head of the ledger. Also, most of the ledger is buried under a few inches of sand, with only the plaque visible from the surface, reading,

MATILDE DE KILGORE
FALLECIÓ
EL 11 DE ABRIL 1882
Á LA EDAD DE
31 AÑOS 3 MESES 5 DIOS

SLEEP ON DEAR SISTER
AND TAKE THY REST
IN JESUS ARMS FOREVER BLEST



Feature PD: 42

Name: unknown

Dates: unknown

Monument type: box tomb

Enclosure: none

Damage type(s): buried/sunk, burrowing-animal disturbance, spalling

Repair type(s): none

Description:

This monument appears to be a buried box tomb composed of red brick and mortar. Visible on the surface is the northwestern corner of the box tomb and a four-course-high stack of red brick and mortar that might represent the base of a marker. No name or other identifying information was visible on any components of this monument. Portions of the bricks have spalled off, and the tomb is almost entirely buried. An animal burrow is immediately adjacent to the feature.



Feature PD: 44

Name: Fred Furst

Dates: July 27, 1889–October 15, 1890

Monument type: headstone

Enclosure: none

Damage type(s): buried/sunk, spalling, tilted/fallen

Repair type(s): none

Description:

This grave is marked by a marble headstone. The monument has fallen and is partially buried. No base was visible; it may be buried. Some chipping was observed along the top margin of the headstone. The visible surfaces of the headstone are undecorated, except for a groove along the top and side margins. The monument has the following inscription: “FRED FURST/JULY. 27, 1889/OCT. 15, 1890”.



Feature PD: 46

Name: unknown

Dates: unknown

Monument type: die on base

Enclosure: none

Damage type(s): cracked, fragmentation—no loss

Repair type(s): none

Description:

This grave is marked with a concrete die-on-base monument. The monument bears no name or other identifying information for the deceased. The front of the headstone portion is decorated with a cross. The monument is cracked completely through the midsection of the headstone, but the upper fragment of the headstone is still attached by rebar.



Feature PD: 48

Name: unknown

Dates: unknown

Monument type: disassembled component/component fragment

Enclosure: none

Damage type(s): buried/sunk, disassembled—loss, spalling

Repair type(s): none

Description:

This feature consists of a small (12-by-12-by-9-inch), square concrete block that may be a disassembled portion of a monument or a corner or lot marker. The top of the block is chamfered but bears no inscriptions or other information. The block is partially buried and appears to have been damaged along one corner from being struck while buried. No other components associated with this monument were visible.



Feature PD: 50

Name: Alfredo Romo

Dates: 1873–1892

Monument type: ledger

Enclosure: none

Damage type(s): none

Repair type(s): none

Description:

This grave is marked with a large concrete ledger. Based on the overall condition of the ledger, it appears that this monument is modern. It is relatively undecorated and has a cross inscribed at the head of the ledger, “ALFREDO ROMO” across the center of the cross, and a rectangle in the center of ledger, with “ALFREDO ROMO/1873–1892” inscribed within it. The slab is adjacent to a large cactus.



Feature PD: 52**Name:** Irene Lopez**Dates:** February 29, 1904 (death)**Monument type:** vaulted obelisk upon tomb**Enclosure:** none**Damage type(s):** cracked, disassembled—loss**Repair type(s):** none**Description:**

This grave is marked with a large, three-tier concrete tomb with a marble-and-granite obelisk on top of the tomb, at its head. The obelisk pillar, subbase, and base are composed of marble and sit upon an additional base component composed of granite; the subbase and both bases are chamfered. A steel bar extends from the top of the obelisk pillar, indicating that it once held an additional component, possibly an urn or cross. The surface of the upper tier of the tomb is inscribed with a cross, and several surface cracks are visible in several locations on the tomb. The front panel of the obelisk is inscribed with the following:

IREN LOPEZ
56. AÑOS
DE EDA MURIO
EL 29 FEB. 1904
DE 1904
I SUZ I JOS
ENRIQUE I.
REFUGIO
LOPEZ
LE DEDICAN ESTE
RECUERDO

The side panels of the obelisk are decorated with wheat and ivy motifs, and the rear panel is undecorated. The subbase bears a rectilinear pattern around its sides. Neither the marble nor granite bases are decorated.



Feature PD: 54

Name: unknown

Dates: May 11, 1897–June 27, 1897

Monument type: disassembled component/component fragment

Enclosure: none

Damage type(s): buried/sunk, burrowing-animal disturbance, fragmentation—loss

Repair type(s): none

Description:

This grave is marked with a fragment of a headstone showing the birth and death days of the individual. It is unclear whether this monument was only a headstone or this fragment was part of a compound monument. The profile of the monument is slightly beveled. Most of the fragment was buried at the time of encounter. The fragment is inscribed with “BORN/MAY 11. 1897/DIED/JUNE 27.1897”.



Feature PD: 56

Name: unknown

Dates: unknown

Monument type: die on base

Enclosure: brick

Damage type(s): burrowing-animal disturbance, erosion, spalling, vegetation

Repair type(s): none

Description:

This grave is marked with a concrete die-on-base monument and a single line of unmortared brick coping. The grave is overgrown with vegetation, and the surfaces of the bricks are eroded. A large animal burrow is immediately adject to the monument, and the top of the headstone is chipped. The base of the monument is attached to the coping with concrete. The following epitaph was inscribed in alternating uppercase and lowercase letters on the headstone: "REqUERD-/ OS de SU/PAdRE/CRISAN-/TO CONT/REPAS"; no name or dates were inscribed.



Feature PD: 58

Name: Lina Olivas

Dates: 1908 (death)

Monument type: obelisk

Enclosure: none

Damage type(s): burrowing-animal disturbance, disassembled—loss, ground loss, spalling

Repair type(s): mortar fills

Description:

This grave is marked with a marble obelisk. This obelisk is rectangular in form and has a rounded top. The base and subbase are chamfered, and the front, back, and sides of the base are rock pitched. A metal spike extending from the top indicates that the top component for this monument, such as an urn or cross, is missing. The ground around the base of the monument has subsided, likely from the presence of a large animal burrow. Some spalling was observed on a corner of the subbase; an attempt to repair this spalling with mortar was likewise observed. The front of the monument was decorated with a crown motif with linear/geometric designs along the bottom of the front, sides, and bottom of the back of the pillar portion of the obelisk. Although the inscription is faint and some lines could not be read, inscribed on the front of the pillar of the obelisk was the following:

[. . .]
LINA OLIVAS
Fallecio en 1908
edad de 34 años
MEMORIA
[. . .]

Inscribed on the front of the subbase is “E.P.D.”



Feature PD: 60

Name: Fernando Trujillo

Dates: May 30, 1850–August 29, 1908

Monument type: die on base

Enclosure: none

Damage type(s): tilted/fallen

Repair type(s): none

Description:

This grave is marked with a marble die-on-base monument. The top of the headstone portion of the monument is steeply arched, with narrow shoulders on both sides. The sides and back of the headstone and the front, back, and sides of the base are all rock pitched. The entire monument is tilted to the east. A small, 5-inch-diameter decorative plate is located at the base of the monument. The same type of plate was found in association with Feature 62 (Maclovio A. Trujillo). The upper half of the headstone is inscribed with a cross-and-gate motif. Below that motif is the following inscription:

FERNANDO TRUJILLO
Nacio el 30 de Mayo 1850
Falecio [*sic*] el 29 de Augusto 1908



Feature PD: 62**Name:** Maclovio A. Trujillo**Dates:** 1898–1921**Monument type:** die on base**Enclosure:** none**Damage type(s):** burrowing-animal disturbance, disassembled—loss**Repair type(s):** mortar fills**Description:**

This grave is marked with a die-on-base monument. The headstone component of the monument is marble, and the base is made of granite. The front, back, and sides of the base are rock pitched. Based on the overall preservation and clarity of the inscription, it appears that the headstone for the monument was replaced with a modern equivalent and reset on the original base. A large animal burrow was located at the base of the monument. A small, 5-inch-diameter decorative plate is at the base of the monument. The same type of plate was found in association with Feature 60 (Fernando Trujillo). The face of the headstone is inscribed with a wheat-stalk motif along the top, over a cross motif. The fragment is inscribed with “MACLOVIO A./TRUJILLO/1898–1921”.



Feature PD: 64

Name: Petra Acuna Ocampo

Dates: July 29, 1870–June 10, 1907

Monument type: die on base

Enclosure: none

Damage type(s): abrasion, burrowing-animal disturbance, open joints

Repair type(s): none

Description:

This grave was marked with a marble die-on-base monument. The headstone component is shaped and finished on all sides with the scalloped shoulders on the arch. The base is chamfered with rock-pitched sides, front, and back. The ground around the monument is covered in animal burrows. Additionally, the surface of the face of the headstone has several abrasions, and the joint between the base and headstone is open. The headstone is inscribed with the following: “PETRA ACUNA OCAMPO/ BORN/JUNE 29. 1870/DIED/JUNE 10. 1907”.



Feature PD: 66

Name: Arnulfo Romo

Dates: 1879–1907

Monument type: die on base

Enclosure: none

Damage type(s): disassembled—no loss, fragmentation—loss

Repair type(s): none

Description:

This grave is marked by a marble die-on-base monument. The headstone component has been removed from the base and lies shattered on the ground in front of it. The fragments of the headstone are undecorated, but the inscription is still legible, reading, “ARNULFO ROMO/1879–1907”.



Feature PD: 68

Name: Josephine Galvano

Dates: December 22, 1906 (death)

Monument type: die on base

Enclosure: none

Damage type(s): buried/sunk, burrowing-animal disturbance, open joints, tilted/fallen

Repair type(s): none

Description:

This grave is marked by a marble die-on-base monument. The monument is tilted and partially buried. Large animal burrows are next to the monument. The joint between the headstone and base is completely open, and the headstone has rotated. Two wooden posts flank the grave, possibly the remains of crosses or railings. Broken pieces of marble are embedded in the ground nearby, with no discernible inscription. The sides and back of the headstone are rock pitched, and the top of the headstone is beveled with a cross inscribed on the beveled portion. Below the cross is the following inscription: "JOSEPHINE/GALVANO/ Died 22 Dec. 1908/Aged 10 Months".



Feature PD: 70

Name: unknown

Dates: unknown

Monument type: unknown pedestal/obelisk

Enclosure: none

Damage type(s): burrowing-animal disturbance, disassembled—loss, open joints, tilted/fallen

Repair type(s): none

Description:

This grave is marked with the subbase and base of a pedestal or obelisk of unknown type. The subbase is shaped and polished. It is made of granite and has a chamfered top with rock-pitched sides, front, and back. The pillar portion of the monument is missing, and the components that are present are tilted. Because of an open joint between the subbase and base, the subbase base is sliding off. There is no visible inscription.



Feature PD: 72

Name: Jaun [*sic*] E. Trujillo

Dates: 1852–1907

Monument type: obelisk

Enclosure: none

Damage type(s): burrowing-animal disturbance, open joints, tilted/fallen

Repair type(s): none

Description:

This grave is marked with an ornate marble obelisk. The front of the pillar portion of the obelisk is decorated with a large cross carved in a wood texture over a blocky patchwork pattern. At the top of the pillar, “TRUJILLO” is inscribed, and at the bottom of the pillar, “AT REST” is inscribed. The subbase and base are composed of a lighter shade of marble, and both are chamfered; the subbase is completely shaped and polished, and the base has rock-pitched sides, front, and back. On the front of the subbase is the following inscription: “JAUN [*sic*] E. TRUJILLO/1852–1907”. Open joints were observed between components. Several burrows were observed next to the monument. The monument is tilting forward.



Feature PD: 74

Name: Chrisostomo N. Trujillo

Dates: December 23, 1883–January 23, 1903

Monument type: obelisk

Enclosure: none

Damage type(s): abrasion, burrowing-animal disturbance, open joints, tilted/fallen

Repair type(s): none

Description:

This grave is marked with a pulpit marker. The pillar portion and subbase are composed of marble, and the base is made of granite. Both the subbase and base are chamfered; the sides, front, and back of the base are rock pitched. No inscription was observed on the open book on the pulpit marker, but the front of the marker is inscribed with the following: “CHRISOSTOMO N./TRUJILLO/DEC. 23, 1883/JAN. 23, 1903/Let his soul rest in peace”. Numerous abrasions were observed on the back of the monument. Several animal burrows are next to the monument. The monument is tilted forward. The joints between components are open.



Feature PD: 76

Name: Estella R. Trujillo

Dates: 1888–1902

Monument type: slant marker

Enclosure: none

Damage type(s): buried/sunk, burrowing-animal disturbance

Repair type(s): none

Description:

This grave is marked by a marble slant marker monument. The monument is partially buried in the ground, and animal burrows were observed adjacent to the monument. The sides, top, and back have rock-pitched surfaces surrounded by areas that are shaped. It is unclear whether this monument is original, but the preservation suggests that it might have been placed more recently than the recorded death year of the deceased. The monument is decorated with a cross motif above the following inscription: “ESTELLA R./TRUJILLO/1888–1902”.



Feature PD: 78

Name: unknown

Dates: unknown

Monument type: boulder

Enclosure: none

Damage type(s): burrowing-animal disturbance, disassembled—loss, fragmentation—loss, open joints, tilted/fallen

Repair type(s): none

Description:

This grave is marked with a roughly hexagonal granite boulder. A broken spire, possibly the bottom of a cross, extends from the top of the main body of the monument. In the center of the front of the monument is a square-shaped depression carved from the rock face where a plaque appears to have been set but is no longer present. The joint between the spire and body of the monument is open, and the monument is tilted backward. The ground around the monument has several animal burrows.



Feature PD: 80/82/84

Name: Bernarda

Dates: June 9, 1881–December 30, 1903

Monument type: die on base, ledger

Enclosure: concrete (Features 82 and 84)

Damage type(s): cracked, disassembled—loss, fragmentation—loss, open joints

Repair type(s): basal resetting

Description:

This grave is marked with a marble die-on-base monument that was placed on a larger concrete ledger. The headstone portion of the monument appears to be the original headstone that was inserted into a concrete base. The ledger has several small cracks. The original headstone base is missing. It is unclear whether the headstone was broken from the base or was disassembled. The joint between the headstone and base is unsealed.

The ledger was undecorated, except for a series of intersecting lines that may represent either crosses or faults in the construction of the slab. The headstone was embellished with a cross motif flanked by olive branches. The face of the headstone bears the following inscription:

AQUI YACE
BERNARDA
HIJA, DE, JOSE, VARELAS, Y
ESPOSA, DE, CANDIDO, ZOPPI
NACIO, EL, 9. DE,
JUNIO, A.D. 1881
Y FALLECIO, EL, 30. DE
DICIEMBRE, A.D. 1903

The monument was located within an approximately 50-by-9-foot area of coping (Feature 82). No other graves were observed within the coping, but their markers may be buried. The coping was undecorated, except for concrete posts at each corner, which were each peaked with a flat-topped pyramid. Adjacent to this grave within the coping were three fragments of other markers (Feature 84): an undecorated chunk of marble, a concrete segment possibly from a cross, and a small, concrete pedestal or column textured like wood or a tree trunk that was broken at ground level.



Feature PD: 86

Name: unknown

Dates: unknown

Monument type: vault

Enclosure: brick

Damage type(s): buried/sunk, burrowing-animal disturbance, cracked, erosion, tilted/fallen

Repair type(s): none

Description:

This grave is marked with an 82-by-41-inch area of brick-and-mortar coping on the surface. There are no monuments on the surface. The area is completely cut through with animal burrows that have exposed buried portions of a burial vault as well as brought coffin hardware and human bone to the surface. The corner posts of the coping are composed of concrete and are topped with flat-topped pyramidal concrete caps. The brick is heavily eroded and cracked, and the structure as a whole is sinking and tilting to the west.



Feature PD: 88

Name: unknown

Dates: unknown

Monument type: vault

Enclosure: brick

Damage type(s): buried/sunk, burrowing-animal disturbance, cracked, erosion, tilted/fallen

Repair type(s): none

Description:

Similar to Feature 86, this grave is marked with a 59-by-32-inch area of brick-and-mortar coping on the surface. There are no monuments on the surface. The area is completely cut through with animal burrows that have exposed buried portions of a burial vault. The brick is heavily eroded and cracked, and the structure as a whole is sinking and tilting.



Feature PD: 90

Name: Florence Martinez

Dates: 1903–1906

Monument type: headstone

Enclosure: none

Damage type(s): buried/sunk, burrowing-animal disturbance, fragmentation—loss, tilted/fallen

Repair type(s): none

Description:

This grave is marked with a small marble headstone. The top, back, and sides of the headstone are rock pitched. The headstone is surrounded by medium-gauge steel fencing with three approximately 4-foot-tall wooden posts. The posts have tapered tops, like bedposts. Numerous animal burrows are around the headstone. The headstone itself is partially buried and tilted, and one of the corners is missing. The posts for the fencing are likewise falling over, and the fence is twisted and bent. The headstone is decorated with a cross motif has the following inscription: “FLORENCE/MARTINEZ/1903–1906/AGED 3 YRS”.



Feature PD: 92

Name: unknown

Dates: unknown

Monument type: cross

Enclosure: none

Damage type(s): erosion, tilted/fallen

Repair type(s): none

Description:

This grave is marked with a wooden cross. The cross is poorly preserved and tilted to one side. A 4-by-4-inch post was located immediately adjacent to the cross and may be the remains of another marker in this location. The wooden cross is of two 0.75-inch-thick wooden boards held in place with a screw or bolt. The cross bears no name or inscription.



Feature PD: 94

Name: unknown

Dates: unknown

Monument type: disassembled component/component fragment

Enclosure: none

Damage type(s): burrowing-animal disturbance, disassembled—loss, tilted/fallen

Repair type(s): none

Description:

This feature is a pair of 9-by-9-inch concrete bases. Cement residue on the tops of the bases indicates that each once supported additional components, perhaps a vase or a cross. Neither base bears any indication as to which grave it might have belonged. An animal burrow is adjacent to the bases. Both bases are missing other components of the monument and are tilted.



Feature PD: 96

Name: unknown

Dates: unknown

Monument type: disassembled component/component fragment

Enclosure: none

Damage type(s): burrowing-animal disturbance, disassembled—loss, tilted/fallen

Repair type(s): none

Description:

This feature consists of a pair of approximately 7-by-7-inch concrete bases and an associated 22-inch wooden post. Neither base bears any indication as to which grave it might have belonged. An animal burrow is adjacent to the bases. Both bases are missing other components of the monument. The wooden post is tilted.



Feature PD: 98

Name: Maria C. Adel Castillo

Dates: December 6, 1825–June 1, 1908

Monument type: die on base

Enclosure: none

Damage type(s): burrowing-animal disturbance, disassembled—loss, open joints, tilted/fallen

Repair type(s): concrete stabilized

Description:

This grave is marked with a marble die-on-base monument. The headstone portion of the monument is trapezoidal in shape, with a flat apex at the top to allow for the placement of a top component, possibly a cross or vase; this third component is missing. The base is rock pitched on the front, back, and sides and has a chamfered top. The headstone is undecorated but bears the following inscription:

MARIA C. ADEL
CASTILLO
NACIO
DICIEMBRE 6. DE 1825
FALLECIO
JUNIO 1. DE 1908
O.E.P.D.

An animal burrow is adjacent to the monument, and the monument is tilted. The joint between the base and headstone is open. The base appears to be stabilized with concrete.



Feature PD: 100

Name: Rafel Romo

Dates: 1846–1901

Monument type: headstone

Enclosure: none

Damage type(s): buried/sunk, fragmentation—loss, tilted/fallen

Repair type(s): none

Description:

This grave is marked with a broken marble headstone that has fallen over. The bottom of the headstone is buried. The headstone is undecorated and bears the following inscription:

At Rest
RAFEL ROMO
1846–1901



Feature PD: 102

Name: Tomasa [. . .]tamante

Dates: 1829–1905

Monument type: headstone

Enclosure: none

Damage type(s): burrowing-animal disturbance, fragmentation—no loss, fragmentation—loss, tilted/fallen

Repair type(s): none

Description:

This grave is marked with a shattered marble headstone. The headstone has fallen over. Additionally, the monument is broken into seven pieces, and additional pieces are missing. An animal burrow is adjacent to the headstone fragments. The monument is undecorated but is inscribed with the following: “TOMASA/[xxx]TAMANTE/1829–1905”.



Feature PD: 104

Name: Fernando Romo

Dates: 1879–1906

Monument type: die on base

Enclosure: none

Damage type(s): burrowing-animal disturbance, fragmentation—no loss, tilted/fallen

Repair type(s): none

Description:

This grave is marked with a marble die-on-base monument. The headstone component had broken from the base and was lying on the ground, front side down; the base is tilted forward, as well. An animal burrow was observed near the monument. Cement on the surface of the base and the bottom of the headstone indicates that repairs to this monument were attempted. The headstone is decorated with a cross motif and the following inscription:

[cross]

FERNANDO ROMO

1879–1906

At Rest



Feature PD: 106

Name: Ysidora Reyes

Dates: December 31, 1910 (death)

Monument type: die on base

Enclosure: none

Damage type(s): burrowing-animal disturbance

Repair type(s): none

Description:

This grave is marked with a granite die-on-base monument. The sides, top, and back of the headstone component and the sides, front, and back of the base are all rock pitched. The top of the base is chamfered. An animal burrow is adjacent to the monument. The headstone is undecorated but is inscribed with the following: "YSIDORA REYES/DIED DEC 31 1910".



Feature PD: 108

Name: Joseph Melendres

Dates: 1844–1908

Monument type: headstone

Enclosure: none

Damage type(s): buried/sunk, erosion, fragmentation—loss

Repair type(s): none

Description:

This grave is marked with a partial marble headstone. The top of the headstone is broken and missing, and the headstone has sunk into the ground over the years. The inscription is difficult to read because of erosion, but there appears to be a cross motif. Below the cross, the following is inscribed, “JOSEPH MELENDRES/1844–1908”. A fragment of black granite was found behind the headstone and may be part of a base.



Feature PD: 110

Name: Coria

Dates: [. . .]92 (birth year)

Monument type: headstone

Enclosure: none

Damage type(s): fragmentation—loss

Repair type(s): none

Description:

This grave is marked with a fragment of a marble headstone. Most of the headstone is missing, and only the right upper quadrant is present. The headstone bears a heart-and-cross motif. The only part of the inscription that is present is “[. . .]CORIA/EL./[. . .]92”.



Feature PD: 112

Name: Esquill Melendres

Dates: 1887–1909

Monument type: headstone

Enclosure: none

Damage type(s): burrowing-animal disturbance, fragmentation—loss

Repair type(s): none

Description:

This grave is marked with a fragment of a marble headstone. Most of the headstone is missing, and only the midsection is present and is on top of an animal burrow. The headstone is undecorated but bears the following inscription: “ESQUILL/MELENDRES/1887–1909”.



Feature PD: 114

Name: Luis Trujillo

Dates: 1861–1910

Monument type: die on base

Enclosure: none

Damage type(s): burrowing-animal disturbance

Repair type(s): none

Description:

This grave is marked by a marble die-on-base monument. The sides and back of the headstone component and the sides, front, and back of the base are rock pitched. The top of the base is flat and not chamfered like most of the other bases in the cemetery. The profile of the headstone is wedge shaped. A massive hole from a burrowing animal is present at the base of the monument. The monument appears to have been stabilized by concrete. The headstone is decorated with a cross motif and inscribed with the following: “LUIS TRUJILLO/1861–1910/edad 49 anos [*sic*]”.



Feature PD: 116

Name: Peregrina G. Trujillo

Dates: January 25, 1835–January 27, 1903

Monument type: pulpit marker

Enclosure: none

Damage type(s): tilted/fallen

Repair type(s): none

Description:

This burial is marked with a pulpit-marker monument. Although no book is present on top of the marker, the top is reminiscent of a lectern or podium. The main component of the marker is marble, and it is on top of a flat concrete base. The monument is leaning slightly. The wooden remains of the base form are still in place. A modern, painted ceramic goblet was located at the base of the marker. The monument bears the following inscription:

PEREGRINA G.
TRUJILLO
JAN. 25, 1835
JAN. 27, 1903

—
Let her soul rest in peace



Feature PD: 118

Name: [. . .]undina Contreras

Dates: 1861–1910

Monument type: tab in socket

Enclosure: none

Damage type(s): burrowing-animal disturbance, erosion, fragmentation—loss, fragmentation—no loss

Repair type(s): none

Description:

The grave is marked with a marble tab-in-socket monument. The headstone is broken from the base and is also missing a portion of its left side. The base is rock pitched on the sides, front, and back. The inscription is difficult to read because of erosion of the monument surface. Animal burrows were observed near the monument. The monument bears a cross motif and is inscribed with the following:

[. . .]undina Contreras
1861–1910
edad 45 anos [*sic*] 4 meses
At Rest



Feature PD: 120

Name: unknown

Dates: unknown

Monument type: disassembled component/component fragment

Enclosure: none

Damage type(s): buried/sinking fragmentation—loss

Repair type(s): none

Description:

This grave is marked by a fragmented, upright marble block, possibly an obelisk or row-marker fragment. The monument is broken and is sinking into the ground. It is not decorated, and there is no name or other defining characteristics.



Feature PD: 124/128

Name: A. J. Myers

Dates: March 7, 1888 (death)

Monument type: obelisk

Enclosure: concrete (Feature 128)

Damage type(s): buried/sunk, cracked, disassembled—no loss, fragmentation—loss, tilted/fallen

Repair type(s): none

Description:

This grave is marked with an obelisk. The obelisk spire and subbase are composed of marble, and the base is granite. The tops of the base, subbase, and spire are chamfered. The cement used to adhere the spire to the subbase has failed, and the spire is lying on the ground in front of the base. The spire is decorated with a lily and banner on the front and several geometric/linear features around the bottom. The front of the spire is inscribed with the following:

[lily with banner motif]
A.J. MYERS
DIED
MAR. 7. 1888
AGED
52 YEARS.

The subbase is inscribed with “MYERS.”

This grave was found in a large area bounded by concrete coping (Feature 128), immediately west of and adjacent to the grave of Dolores Trujillo (Feature 126). Written in the concrete of the coping is a date: May 12, 1931. The ground in front of this grave within the coping is covered in a layer of cracked concrete that was likely poured at the same time as the coping.



Feature PD: 126/128

Name: (a) Maria Dolores Trujillo, (b) Esquipula Trujillo

Dates: (a) September 19, 1859 (death), (b) October 26, 1887 (death)

Monument type: column

Enclosure: concrete (Feature 128)

Damage type(s): fragmentation—loss

Repair type(s): none

Description:

This grave is marked with the remains of a marble column. The monument consists of a granite base upon which a smaller marble base and the surbase of a column sit. The column is broken at the surbase, and the remains of cement suggested that an attempt to repair it had occurred at some point in the past. In front of the marble base are two bricks and a small ceramic paint jar. This grave marker commemorates two individuals: Maria Dolores Trujillo and Esquipula Trujillo. It is east of and adjacent to the grave of A. J. Myers (Feature 124), in an area that has been paved with concrete and bounded by concrete coping (Feature 128). The marble base of the column bears two inscriptions in a flowing, almost cursive, script. One inscription is on the front of the marker, and the other is on the back. The front inscription is as follows:

Sacred to
the memory of
MARIA DOLORES
TRUJILLO
née Garcia
Wife of
ESQUIPULA TRUJILLO
died
September 19, 1859.
Aged 29 Yrs.



The second inscription, written on the back of the monument, is as follows:

Sacred to the Memory [*sic*] of
ESQUIPULA
TRUJILLO
died
October 26, 1887.
Aged
63 Yrs.
[branch motif]



Feature PD: 130

Name: Padre Amable

Dates: 1852

Monument type: fountain

Enclosure: none

Damage type(s): disassembled—no loss

Repair type(s): none

Description:

This feature consisted of a commemorative fountain approximately 18.5 feet in diameter and approximately 18 inches deep in the basin, which is made of cobbles set in concrete with a nearly 3-foot-tall concrete fountain disassembled in the center. The basin is lined with gray and light-blue painted concrete. A plaque is set in the southern wall of the basin and bears the following inscription:

BUILT IN MEMORY OF
PADRE AMABLE
FIRST PADRE OF SAN SALVADORE
CHURCH IN AGUA MANSA 1850

To the north of the fountain are two modern-looking cinder-block-and-concrete benches (Features 132 and 134).



Feature PD: 136

Name: Francisco M. Alvarado

Dates: January 19, 1817–December 26, 1895

Monument type: die on base

Enclosure: concrete (Feature 138)

Damage type(s): cracked, open joints

Repair type(s): none

Description:

This grave is marked by a marble die-on-base monument surrounded by concrete coping (Feature 138). The headstone is a modern-appearing slant marker. The side, back, and top of the headstone and both sides, the back, and the front of the base are rock pitched. The top of the base is chamfered. The monument is incorporated in a concrete coping that attaches to another curbed area containing the graves of Mercedes Alvarado Jensen, Juana Maria [. . .]bila de Alvarado, and C[. . .] Jensen (Features 140, 142, and 144). A painted ceramic bowl was located at the base of the monument. The coping associated with this grave is cracked, and the joint between the headstone and base is open, resulting in the headstone's having rotated on the base. At the foot of the grave, on the coping, is a small marble footstone engraved with "F.M.A." The headstone is decorated with an ivy motif and is inscribed with the following:

FRANCISCO M. ALVARADO
BORN
JAN. 19, 1817
DIED
DEC. 26, 1895

"BLESSED ARE THE PURE IN HEART"

GRANDFATHER



Feature PD: 140

Name: Mercedes Alvarado Jensen

Dates: 1837–1914

Monument type: die on base

Enclosure: concrete (Feature 146)

Damage type(s): none

Repair type(s): none

Description:

This grave is marked with a marble die-on-base monument. The headstone appears modern. The front, back, and sides of the base and the back and sides of the headstone are rock pitched, the top of the base is chamfered. The headstone is minimally decorated with a single line across the upper third of the face and is inscribed with the following:

JENSEN
MERCEDES ALVARADO
1837–1914

This grave is the easternmost in a family plot bounded with concrete coping and a decorative steel fence (Feature 146). Other graves in this family plot are those of Juana Maria [. . .] de Alvarado and C[. . .] Jensen (Features 142 and 144). A red-painted steel candle holder and a small white bowl were found next to the monument.



Feature PD: 142**Name:** Juana Maria [. . .]bila de Alvarado**Dates:** April 11, 1811–January 27, 1884**Monument type:** die on base**Enclosure:** concrete (Feature 146)**Damage type(s):** cracked, fragmentation—loss, fragmentation—no loss, spalling**Repair type(s):** basal resetting, repair—hard cement**Description:**

This grave is marked with a die-on-base monument. The headstone component is composed of marble, and the base is made of concrete. Although the headstone appears to be the original marker, the base may be a more-modern addition. The headstone had been shattered into several pieces, but some of the pieces had been reattached with cement. Two other fragments were located on the ground next to the monument. Cracking and spalling were observed on the headstone and base, and the headstone looked like it had been reset onto the base. The headstone is decorated with a cross motif and inscribed with the following:

JUANA MARIA [. . .]BILA
de [sic] ALVARADO
NACIÓ
el 11 de Abril de 1811.
MURIÓ
el 27 de Enero de 1884

*Beneath this Stone my body lies,
And with the Angels my Spirit flies*

This is the center grave in a family plot bounded with concrete coping and a decorative steel fence (Feature 146). Other graves in this family plot consist of Mercedes Alvarado Jensen and C[. . .] Jensen (Features 140 and 144). A red-painted steel candle holder and a small white bowl were found next to the monument.



Feature PD: 144

Name: C[. . .] Jensen

Dates: 1814–1886

Monument type: box tomb

Enclosure: concrete (Feature 146)

Damage type(s): fragmentation—no loss

Repair type(s): none

Description:

This grave is marked by a concrete box tomb with a marble ledger slab over it. The marble slab had been broken into numerous pieces that had all fallen into the box tomb. The concrete component of the box tomb, however, appeared to be undamaged. The marble slab is undecorated but inscribed with the following: “C[. . .] JENSEN./1814–1886”.

This is the western grave in a family plot that is bounded with concrete coping and a decorative steel fence (Feature 146). Other graves in this family plot are those of Mercedes Alvarado Jensen and Juana Maria [. . .]bila de Alvarado (Features 140 and 142).



Feature PD: 148

Name: Carmel Vasquez

Dates: September 17, 1915 (death)

Monument type: die on base

Enclosure: none

Damage type(s): ground loss

Repair type(s): none

Description:

This grave is marked with a marble die-on-base monument. Although the monument is in excellent condition, the ground around the monument is eroding away, potentially posing a stability risk to the monument. The monument appears to be a modern replacement for the original marker. The headstone portion of the monument bears a cross motif offset to the top-right corner of the marker and poppies vertically arranged along the left side of the monument face. The headstone is inscribed with the following:

CARMEL
VASQUEZ
Fallecio, El, Dia, 17, Sept.
De, 1915. Edad, De, 22, Anos

The base is formed and polished on all sides, has a chamfered top, and is inscribed with "O.E.P.D."



Feature PD: 150

Name: David Colunga and Consuelo Colunga

Dates: unknown

Monument type: block

Enclosure: none

Damage type(s): none

Repair type(s): none

Description:

This grave is marked with a hexagonal marble block inscribed with a cross with texturing along five of the six sides. This monument commemorates two brothers, David and Consuelo Colunga, and is inscribed with the following:

AQUI DESCANSAN
LOS RESTOS DE
LOS NINOS
HERMANITOS
DAVID Y.
CONSUELO
COLUNGA



Feature PD: 152

Name: Manuel M. Cortez

Dates: 1868–1914

Monument type: headstone

Enclosure: none

Damage type(s): buried/sunk, ground loss

Repair type(s): concrete stabilized

Description:

This grave is marked with a headstone that is sinking into the ground such that if there is any base present, it is current unobservable. Additionally, the ground is eroding away from the marker, potentially posing a stability risk to the monument. A mass of concrete was observed behind the headstone, likely to help prop it up. The monument is decorated with a cross on top of the top margin of the headstone and bears the following inscription:

MANUEL. M
CORTEZ
1868–1914
AGED.26.YR^S.



Feature PD: 154

Name: Petron [. . .] Garcia

Dates: 1866–1914

Monument type: headstone

Enclosure: none

Damage type(s): fragmentation—no loss, tilted/fallen

Repair type(s): none

Description:

This grave is marked by a pink marble headstone that has fallen over and broken in half. The fracture has partially obscured the name of the deceased. The headstone is decorated with a cross-and-ivy motif and bears the following inscription:

PETRON [. . .]
GARCIA
1866–1914
O.E.P.D.



Feature PD: 156

Name: Jose Medel

Dates: 1888–1913

Monument type: obelisk

Enclosure: none

Damage type(s): burrowing-animal disturbance, tilted/fallen


Repair type(s): concrete stabilized

Description:

This grave is marked by an obelisk. The front pillar of the obelisk is angled and isreminiscent of a slant marker. The front of the pillar is rock pitched and has a large cross carved onto it. The subbase is formed and finished and has a chamfered top. The base also has a chamfered top, but the sides, front, and back are rock pitched. An animal burrow was observed next to the monument. The monument is slightly tilted. A mass of concrete was observed next to the monument and apparently had been placed there to help stabilize it. The subbase is inscribed with the following:

JOSE-MEDEL
1898–1919
25 ANOS [*sic*] DE EDAD
Su papa, Hermanos, y amigos
Dedicand este recuerdo

The style and font of the monument are very similar to those of the monument for Dolores Minjares (Feature 158).



Feature PD: 158

Name: Dolores Minjares

Dates: 1894–1913

Monument type: obelisk

Enclosure: none

Damage type(s): burrowing-animal disturbance

Repair type(s): concrete stabilized

Description:

This grave is marked by an obelisk. The front and back pillars of the obelisk are angled, giving the pillar a trapezoidal cross section. The sides, top, and back of the pillar are rock pitched, and the front has a large cross carved onto it. The surface of the cross is rock pitched, the field behind the cross is decorated with a series of carved squares. The front of the subbase is formed and finished, and the sides and back are rock pitched; the top of the subbase is chamfered. The base also has a chamfered top, but the sides, front, and back are rock pitched. An animal burrow was observed behind the monument; apparently, it had removed a lot of sediment from the base. A mass of concrete was observed beneath the monument and apparently had been placed there to help stabilize it.

In addition to the cross decoration, the pillar is inscribed with the birth and death years of the deceased: “1894–1913”. The subbase is inscribed with the following:

*Su padre y hermanos le dedican
esta recuerdo [sic]
S^{TR}. DOLORES
MINJARES*

The style and font of the monument are very similar to those of the monument for Jose Medel (Feature 156).



Feature PD: 160

Name: Pilar Trujillo de Rubidoux

Dates: 1865–1911

Monument type: obelisk

Enclosure: concrete (Feature 164)

Damage type(s): abrasion, burrowing-animal disturbance, vegetation

Repair type(s): none

Description:

This grave is marked with an obelisk. The pillar of the obelisk comes to a sharp point, and both the subbase and base are chamfered at their tops. The base is rock pitched on the sides, front, and back. The grave is surrounded by concrete coping (Feature 164) that has been decorated with small concentrations of broken granite cobbles that have been cemented to the top. The grave was found west of and adjacent to the grave of Frederico Rubidoux (Feature 162). The back of the pillar has several scratches. A large pepper tree is growing through the grave. Several rodent burrows are within the grave. The pillar of the obelisk is decorated with a small cross and is inscribed with the following:

[cross]
PILAR TRUJILLO
de
RUBIDOUX
1865–1911
AGED 46 Y.rs.
At rest.

The front of the subbase is inscribed with the Rubidoux family name.



Feature PD: 162

Name: Frederico Rubidoux

Dates: 1865–1932

Monument type: obelisk

Enclosure: concrete (Feature 164)

Damage type(s): buried/sunk, burrowing-animal disturbance, vegetation

Repair type(s): none

Description:

This grave is marked with an obelisk. The pillar of the obelisk comes to a gradual point. The subbase is chamfered at the top, and the top of the base is flat. The pillar is made of marble, and the subbase is made of granite; the base is concrete. The grave is surrounded by concrete coping (Feature 164) that has been decorated with small concentrations of broken granite cobbles that have been cemented to the top. The grave was found east of and adjacent to the grave of Pilar Trujillo de Rubidoux (Feature 160). The monument base had sunken. Several rodent burrows were located within the grave. The pillar of the obelisk is decorated with a small cross and is inscribed with the following:

[cross]
FREDERICO
RUBIDOUX
1865–1932
AGED 67 Y'rs [sic]
At Rest

The front of the subbase has the Rubidoux family name.



Feature PD: 166

Name: Josie A. Kellogg

Dates: June 1, 1899–October 30, 1910

Monument type: tab in socket

Enclosure: none

Damage type(s): tilted/fallen, buried/sunk, disassembled—no loss

Repair type(s): none

Description:

This grave is marked with a marble tab-in-socket-type headstone with a concrete base. The overall shape of the marker is heart- or spade-like, reminiscent of the Sacred Heart. A cross is inscribed in the center of the heart, and a leafy-branch motif underlies the heart, above the inscription. This monument has fallen over and lies next to, and partially on top of, its rectangular marble base. The top of the headstone and a portion of the base are buried in soil. Inscribed on this monument is the name of the deceased, along with their birth and death dates: “JOSIE A. KELLOGG/Born June 1. 1899/Died Oct.30. 1910”.



Feature PD: 168

Name: unknown

Dates: unknown

Monument type: cross

Enclosure: none

Damage type(s): buried/sunk, fragmentation—loss, spalling

Repair type(s): none

Description:

This grave is marked with a cross on the base. Both the cross and the base are made of concrete. The base is rectangular with a beveled front and a flat top. The cross had broken from the base and was observed partially embedded in the ground next to the base. Both the base and the cross have an exposed metal support pipe protruding from them. The concrete on the cross is spalled, and a portion of one of the two cross arms is missing. The concrete base displays some minor spalling but is otherwise in good condition. The base is partially buried in soil. There are no inscriptions or decorations on either the cross or the base.



Feature PD: 170

Name: Petra Ybarra

Dates: August 1, 1887–July 31, 1914

Monument type: die on base

Enclosure: none

Damage type(s): open joint, spalling

Repair type(s): none

Description:

This grave is marked with a marble die-on-base monument. The overall shape of the marker is rectangular. The base is chamfered and has some small spalling along the corners and edges. The headstone has a flower relief on both top corners, a cross relief in a circle in the top-central portion of the stone, and a braided-rope relief design that borders the top and sides of the cross and the inscription. Inscribed on this monument is the name of the deceased, along with their birth and death dates: “PETRA YBARRA/Daughter Of/S^{ra}. A.C. de, Vicnon /Nacio, AUG. 11. 1887/Murio JULY. 31. 1914”.



Feature PD: 172

Name: unknown

Dates: unknown

Monument type: tab in socket

Enclosure: none

Damage type(s): buried/sunk, fragmentation—loss

Repair type(s): possible basal resetting

Description:

This grave is marked by the remains of a tab-in-socket marble headstone and a concrete base. Most of the headstone is missing; only a small irregular piece of marble is attached to the concrete base. The base is also fragmented; most of it is either missing or buried such that its type and form are unknown. The base is made of concrete and is inscribed with what appears to be “1⁰ 1980”, although the lower halves of the “8” and “0” are missing. The concrete base may represent later basal resetting for the monument. There are no other inscriptions or decorations on the remaining portions of the marble headstone.



Feature PD: 174

Name: Rita F. de Renteria

Dates: November 29, 1914 (death date)

Monument type: die on base

Enclosure: none

Damage type(s): buried/sunk

Repair type(s): none

Description:

This grave is marked with a die-on-base headstone. The headstone appears to have a marble base, but the base is almost entirely buried; the type and construction of the base are unknown. The overall shape of the marker is rectangular, and it has a basket-arch top. The headstone has a carved cross in a circle relief that is set above the inscription. Inscribed on this monument is the name of the deceased, along with their death date: "RITA. F./de /RENTERIA /DIED/NOV.29.1914."



Feature PD: 176

Name: unknown

Dates: unknown

Monument type: cross

Enclosure: none

Damage type(s): burrowing-animal disturbance, tilted/fallen, fragmentation—loss, spalling

Repair type(s): none

Description:

This grave feature consists of a cross-shaped concrete marker that has broken off from its base. The marker has fallen and is lying flat on the ground surface. The base is missing, and it is unclear whether the marker is in its original location. A rodent burrow is adjacent to the marker. The concrete on the cross has minor spalling on one edge. There are no inscriptions or decorations on the marker.



Feature PD: 178

Name: J. Padillo

Dates: 1871–1914

Monument type: (a) die on base, (b) cross

Enclosure: none

Damage type(s): (a) buried/sunk, spalling, burrowing-animal disturbance; (b) tilted/fallen, buried/sunk, fragmentation—loss

Repair type(s): none

Description:

This grave is marked by two monuments. The first monument is a marble die-on-base headstone. The overall shape of the marker is rectangular, and it has a rectangular arch. The headstone has a carved cross in a circle relief that is set above the inscription. The monument is partially sinking and has minor to moderate spalling along the edges. Inscribed on this monument is the name of the deceased, along with their birth and death dates: “S^R—J./PADILLO /1871–1914”.

The second monument is a wooden cross next to the first monument. The cross has fallen and is largely buried; only the top and one cross bar are visible above the ground surface. The wood shows signs of erosion, and the visible ends are broken. The two pieces of wood composing the cross are secured together with a metal fastener or nail. There are no inscriptions or decorations on this monument. A large burrowing-animal hole is adjacent to the markers.



Feature PD: 180

Name: Josefa Uribe de Espinosa

Dates: December 16, 1914 (death date)

Monument type: headstone

Enclosure: none

Damage type(s): buried/sunk, spalling

Repair type(s): none

Description:

This grave is marked with a marble headstone. The overall shape of the headstone is an upright rectangular block. The top of the monument contains a carved cross with beveled edges. The monument is partially buried/sunk. A weathered piece of 4-by-4-inch milled lumber is lying on the ground along the back of the monument. Inscribed on this monument is the following:

yacen los Restos
de
JOSEFA URIBE
DE ESPINOSA
FALLECIDA EL
16 DE DICIEMBRE
DE 1914



Feature PD: 182

Name: Francisca Leal

Dates: August 12, 1915 (death date)

Monument type: headstone

Enclosure: none

Damage type(s): burrowing-animal disturbance

Repair type(s): basal resetting

Description:

This grave is marked with a marble headstone that is reset into a rough, concrete base. The overall shape of the marker is rectangular with a rectangular arch. The top of the headstone has a small, 1/4-inch rectangular lip around all four edges. The headstone has a carved cross on its face above the inscription. The base is poured-in-place concrete that forms an irregular circle around the stone and likely represents a later basal resetting. A large animal burrow is located next to the headstone. Inscribed on this monument is the name of the deceased, along with their death date and age: "FRANCISCA/LEAL/AUG. 12 1915/AGE 73 YRS."



Feature PD: 184

Name: unknown

Dates: unknown

Monument type: disassembled component/component fragment

Enclosure: none

Damage type(s): fragmentation—loss, Possible tilted/fallen

Repair type(s): none

Description:

This grave feature consists of a marble marker that is lying flat on the ground. The marker is fragmented and appears to consist of the middle portion of a marker that is missing both ends. The marker has two irregular, fractured edges and two straight-cut edges. It is unclear whether this is a piece of headstone that has fallen or a fragment of a marker that was intentionally laid flat (such as a ledger). There are no inscriptions or decorations on the marker.



Feature PD: 186

Name: unknown

Dates: unknown

Monument type: ledger

Enclosure: none

Damage type(s): fragmentation—loss, cracked

Repair type(s): none

Description:

This grave feature consists of a concrete ledger-type monument that contains hand-inlayed oyster shells in a floral pattern. The monument is rectangular, and a small, fragmented portion of one corner shows that the concrete was placed on top of brick (possibly indicating an underground vault). The monument is decorated with oyster shells pressed into the cement while wet. The shells are laid in a pattern forming three flowers in a line along the long axis, with other shells spaced sporadically around the remainder of the monument. Several shells appear to be missing, and the monument has a small crack in the cement at one end. There are no inscriptions or dates on the marker.



Feature PD: 188

Name: unknown

Dates: unknown

Monument type: ledger

Enclosure: none

Damage type(s): fragmentation—loss, cracked, buried/sunk

Repair type(s): none

Description:

This grave feature consists of a concrete ledger-type monument that contains hand-inlaid shells and a glass bottle base. The monument is rectangular. Fragmented sections of three corners show that the monument was constructed with a thin (0.13–0.50-inch) layer of concrete on top of the brick (possibly indicating an underground vault). The monument is decorated with oyster shells, Venus and Pismo clamshells, and a glass bottle base that were pressed into the concrete while wet. The shells and bottle base are spaced sporadically around the monument in no discernable pattern. Several shells appear to be missing, and the monument has multiple cracks running through it. In addition, the monument had been buried under 6-8 inches of soil prior to recording. There are no inscriptions or dates on the marker.



Feature PD: 190

Name: Maria Uribe

Dates: March 25, 1917 (death date)

Monument type: pulpit marker

Enclosure: none

Damage type(s): spalling

Repair type(s): none

Description:

This grave is marked with a marble pulpit-type monument. The top of the monument is decorated with a carved cross over the rectangular column. The face of the monument has a “gates of heaven” motif with a cross, clouds, and a gate above the inscription. Both the surbase and the base are chamfered, and the four sides of the base have rectangular faces that are rock pitched. The monument is in excellent condition, with some minor spalling on one top corner and the edges. Inscribed on this monument is the following:

MARIA URIBE
Fallecio el dia 25 de Marzo
De 1917 a la Edad de 37 anos [sic].
Dedicand este recuerdo sus
atlijidos hijos.



Feature PD: 192

Name: Librado Alanis

Dates: October 27, 1915–June 3, 1917

Monument type: block

Enclosure: concrete (Feature 194)

Damage type(s): disassembled—loss, fragmentation—loss, open joint, buried/sunk

Repair type(s): none

Description:

This grave is marked with a sandstone block with coping (Feature 194). Most of the monument's surface is rock pitched, except for the polished and chamfered top and the polished face that holds the inscription. A chamfered concrete block with no inscription or decoration sits on top of half of the monument. A small piece of iron pipe that likely served as an attachment point for a decoration or urn protrudes from the top of the monument, next to the concrete block. The coping is 5-inch-thick squared concrete and is mostly buried by soil; only a corner and part of one side are visible above the ground. Inscribed on this monument is the following:

LIBRADO ALANIS
NACIO OCT 27. A.D. 1915
FALLECIO JUNIO 3. A.D. 1917
Ti dedicand este monumento lus
Aflijidos Padres
A.A.Y.H.A.



Feature PD: 196

Name: Hilario Chavez

Dates: January 14, 1885–November 25, 1916

Monument type: pulpit marker

Enclosure: none

Damage type(s): disassembled—no loss, spalling

Repair type(s): none

Description:

This grave is marked with a marble pulpit-type monument. The top of the monument is decorated with a carved open book that does not contain an inscription. The face of the monument contains a “glory of God” motif with an incised and relief decoration of a sun rising above clouds through open curtains. The curtains are tied on either side by incised bows. The monument has been disassembled from the top block, containing the pulpit and inscription, and leans against the two lower blocks. The lower blocks have also broken off the base and are sitting on top of, and partially off, the base. The lower blocks are both chamfered and have polished surfaces. There is some minor spalling on the edges of the top and lower blocks. Inscribed on this monument is the following:

HILARIO CHAVEZ
Nacio
el dia 14 de enero ano 1885
Fallecio
el dia 25 de nobre ano 1916



Feature PD: 198

Name: unknown

Dates: unknown

Monument type: disassembled component/component fragment

Enclosure: none

Damage type(s): disassembled—loss

Repair type(s): none

Description:

This feature consists of a roughhewn sandstone block that likely served as a base to a grave monument. The top of the block contains patches of mortar where the top monument likely sat. It is unclear whether the monument base is in its original location. There are no inscriptions or decorations on the monument base.



Feature PD: 200

Name: Jose Lopes [*sic*]

Dates: 1891–1916

Monument type: tree stump/log

Enclosure: none

Damage type(s): spalling, burrowing-animal disturbance

Repair type(s): none

Description:

This grave feature consists of a cast-stone monument shaped like a wooden log lying on a cast-stone rectangular base. The log has a scroll decoration that covers the top and front of the log, extending onto the base. A cross is incised in the top of the scroll, and the scroll is molded so that it appears that a branch from the log is poking through the top of the scroll next to the cross. Cast-stone feathers or quills cross in front of the base and scroll, below the inscription. The monument has some minor spalling along the top edges of the log, and a rodent burrow is adjacent to the monument base. Inscribed on this monument is the name of the deceased, along with their birth and death dates: “JOSE—LOPES/1891–1916”.



Feature PD: 202

Name: Marciala Camacho de Elizarraraz

Dates: 1876–1916

Monument type: tree stump/log

Enclosure: none

Damage type(s): spalling, fragmentation—no loss

Repair type(s): none

Description:

This grave feature consists of a cast-stone monument shaped like a standing tree trunk with a scroll draped over its top and front. Two cast-stone sticks are on top of the trunk, so that it appears that they are supporting the partially unwound scroll. A cast-stone dove is on top of the scroll, with its head pointing down toward the inscription. A cross is incised in the top of the scroll, next to the dove. The monument has some minor spalling on the edge of the scroll, and the rear base of the monument is partially fractured (with no loss). Inscribed on this monument is the following:

AQUI YASEN
LOS RESTOS DE
MARCIALA
CAMACHO
DE ELIZARRARAZ
1876 1916



Feature PD: 204

Name: Acapito Chavez

Dates: August 17, 1898–April 12, 1916

Monument type: die on base

Enclosure: none

Damage type(s): open joints, spalling

Repair type(s): none

Description:

This grave is marked with a marble die-on-base monument. The overall shape of the headstone component is rectangular, and it has a basket-arch top. The base is chamfered and has some minor spalling along the corners and edges. The headstone has a flower relief on the two top corners of the face, an incised cross above the inscription, and a braided-rope relief design that borders the cross and the inscription. Inscribed on this monument is the name of the deceased, along with their birth and death dates: “ACAPITO . CHAVEZ/NACIO . EL . DIA/AUG . 17 . 1898/FALLECIO . EL . DIA/APRIL . 12 . 1916/COLTON CAL”.



Feature PD: 206

Name: unknown

Dates: unknown

Monument type: die on base

Enclosure: none

Damage type(s): disassembled—loss, spalling

Repair type(s): none

Description:

This feature consists of a marble base for a die-on-base monument. The base is chamfered, and the sides are rock pitched. The top of the base contains a rectangular patch of mortar where the top monument likely sat. The top of the monument is missing, and the base contains some minor spalling along the edges. There are no inscriptions or decorations on the monument base.



Feature PD: 208

Name: unknown

Dates: unknown

Monument type: cross

Enclosure: none

Damage type(s): fragmentation—loss, spalling, tilted/fallen, cracked

Repair type(s): none

Description:

This feature consists of a concrete base with the 5-inch-tall remains of the monument attached to the base. Based on the shape of the remaining monument piece, the monument once contained a concrete cross, which has been fragmented and lost. The base has some spalling around the edges and circular cracking around the remaining monument piece and is partially tilted. There are no inscriptions or decorations on the monument base or the remaining segment of the concrete cross.



Feature PD: 210

Name: Jose del Castillo

Dates: 1916 (death date)

Monument type: die on base

Enclosure: none

Damage type(s): spalling, buried/sunk

Repair type(s): none

Description:

This grave is marked with a marble die-on-base-type monument. The overall shape of the marker is rectangular, and it has a rectangular arch. The base is concrete and is largely buried in soil, such that its shape and type are unknown. The monument contains a cross carved in relief above the inscription. A portion of the inscription is incised, and a portion of the inscription is carved relief set at an angle. Overall, although the monument has some minor spalling along the edges, its design and condition suggest that it is a modern replacement for the original monument, which is now lost. Inscribed on this monument is the following:

EN, MEMORIA
DE, LA, FAMILIA
[wording set diagonally] DEL
CASTILLO
1916
[wording horizontal] DEDICADA
POR, JOSE



Feature PD: 212

Name: Acapita Yzarraras

Dates: March 18, 1914–February 2, 1916

Monument type: headstone

Enclosure: none

Damage type(s): spalling, ground loss

Repair type(s): basal resetting

Description:

This grave is marked with a marble headstone. The overall shape of the marker is rectangular, and it has a rectangular arch. The headstone has been inserted into poured-in-place concrete with no discernable shaping and likely represents later basal resetting to keep the headstone standing. The monument contains an incised cross above the inscription. It has some minor spalling along the edges, and the base is partially undercut by ground loss. Inscribed on this monument is the following:

ACAPITA
YZARRARAS
NACIO
MARCO, 18.de. 1914
MURIO
FEB 2.de. 1916



Feature PD: 214

Name: unknown

Dates: unknown

Monument type: die on base

Enclosure: none

Damage type(s): disassembled—loss, fragmentation—loss, buried/sunk

Repair type(s): none

Description:

This feature consists of a green sandstone base for a die-on-base monument. The base is chamfered. The top of the block contains patches of mortar where the headstone component likely sat. The headstone component is missing, and the base contains irregular gouges/grooves on the top surface. One corner has been fragmented (with loss), and the base is partially buried. There are no inscriptions or decorations on the monument base.



Feature PD: 216

Name: Cruz Saucedo

Dates: 1907–1915

Monument type: ornamental

Enclosure: none

Damage type(s): tilted/fallen, buried/sunk, ground loss, burrowing-animal disturbance, fragmentation—loss

Repair type(s): none

Description:

This grave feature consists of a cast-stone monument shaped like a stack of slate or fieldstone with a scroll draped over the front (which holds the inscription). The top of the scroll contains a cast-stone rose with leaves. A cast-stone cherub is standing to the side of the scroll, pointing toward the inscription. The head of the cherub has broken off and is missing. The top of the monument contains an inset square of cast stone that may be a base for another decoration that is missing. The monument is slightly tilted and is sitting on a rectangular base that is largely buried in the soil. The back of the base is undercut from ground loss, and a rodent burrow is near one of the back corners of the monument. Inscribed on this monument is the name of the deceased, along with their birth and death dates and their age at death: “CRUZ/SAUCEDA/1907–1915/ALA EDAD DE/8 anos = 1 mesos”.



Feature PD: 218

Name: unknown

Dates: unknown

Monument type: headstone

Enclosure: none

Damage type(s): fragmentation—loss, ground loss

Repair type(s): basal resetting

Description:

This feature consists of the bottom portion of a marble headstone that was inserted into poured-in-place concrete and brick. Most of the headstone has fractured off from the base and is missing. The headstone is inserted in the concrete, which has no definitive shape and appears to have been irregularly poured over brick. This likely represents a later repair. There are no inscriptions or decorations on the headstone or base.



Feature PD: 220**Name:** Gregoria Armenta Aguilera**Dates:** April 23, 1918–September 13, 1918**Monument type:** headstone**Enclosure:** none**Damage type(s):** fragmentation—no loss**Repair type(s):** mortar fills, repair—hard cement**Description:**

This grave feature consists of a marble headstone set directly into the ground. The headstone has a Celtic-cross-type decoration at the top and a carved relief rose with a stem and three leaves in the center of the cross. The carved cross is truncated just below the rose, above the inscription. Two carved relief crosses are below the two crossbars of the Celtic-type cross. The headstone had been repaired, mortared together after it was fragmented into three separate pieces. The headstone also appeared to have two long cracks running across the lower part of the inscription that had been filled with mortar. Inscribed on this monument is the name of the deceased, along with their birth and death dates: “IN MEMORY/GREGORIA ARMENTA/AGUILERA/APR.23.1918-SEPT.13.1918”.



Feature PD: 222

Name: unknown

Dates: unknown

Monument type: tab in socket

Enclosure: none

Damage type(s): fragmentation—loss, cracked, spalling

Repair type(s): none

Description:

This feature consists of the bottom portion of a marble headstone inserted into a rectangular concrete base. Most of the headstone has fractured off the base and is missing. The base has one crack in the front and some minor spalling along the edges. There are no inscriptions or decorations on the headstone or the base.



Feature PD: 224

Name: Nemecio Mascorro

Dates: March 11, 1921 (death date)

Monument type: ledger

Enclosure: none

Damage type(s): fragmentation—loss, spalling, buried/sunk

Repair type(s): none

Description:

This grave feature consists of a concrete ledger-type monument and a separate base for a cross or other decoration. The ledger monument has a heart design at its head that holds the inscription and a starburst motif below the inscription. The monument has some minor spalling along its edges, and one corner is missing. Inscribed on this monument is the name of the deceased, along with their death date: “NEMECIO MASCORRO/FALLECIO MARZO-11-1921”.

A separate concrete base for a cross or other decoration is near the head of the ledger monument. The base consists of a square, chamfered concrete block with a smaller square block on top of it that has a socket in the top where a cross or other decoration once stood. A small, rectangular piece of concrete is lying adjacent to the base and may be a portion of the missing decoration. The base is partially buried.



Feature PD: 226

Name: Francisco Arroyo

Dates: April 9, 1921 (death date)

Monument type: die on base

Enclosure: none

Damage type(s): fragmentation—loss

Repair type(s): repair—hard cement (possible)

Description:

This grave is marked with a marble die-on-base monument. The headstone is fragmented, and the top portion of it is missing. The base is made of marble and is chamfered. The top of the base contains a rectangular patch of mortar that is larger than the headstone sitting on top of it and may represent a later repair during which a fallen headstone was placed back onto the base. A portion of the inscription is missing. The remaining inscription on this monument is as follows:

ESO DE [missing script]
D.E.P.
FRANSICO ARROYO
E HIJOS DEDICAN ESTA A SU
MEMORIA EL 5 DE APRIL
1921 COLTON CALIF.



Feature PD: 228

Name: Guadalupe Meza

Dates: December 27, 1921 (death date)

Monument type: die on base

Enclosure: none

Damage type(s): fragmentation—loss, tilted/fallen

Repair type(s): none

Description:

This grave is marked with a red marble die-on-base-type monument. The headstone contains rounded shoulders or caps. It appears that originally, a decoration or cross likely formed the top half of the headstone, but that portion has fragmented off and is missing. The base is made of white marble and is chamfered along the top. The monument is tilting but has not fallen over. Inscribed on this monument is the name of the deceased, along with their death date and age: “GUADALUPE/MEZA/MURIO 27 DEC, 1921/EDAD 20 ANOS”.



Feature PD: 230

Name: Rafael O. Morales

Dates: 1852–1921

Monument type: headstone

Enclosure: none

Damage type(s): spalling, cracked, disassembled—loss, tilted/fallen, buried/sinking

Repair type(s): none

Description:

This grave is marked with a marble headstone. The headstone is roughly rectangular and has a basket arch. The surface of the headstone is rock pitched. The top three lines of the inscription are carved in relief, and the bottom two lines are incised. A relief “M” in a circle design is carved above the inscription. There are some minor spalling and superficial cracking along the edges of the headstone. It appears likely that a decoration or cross was attached at the top of the headstone, but that portion is now gone. The headstone is sinking and starting to tilt to the west. Inscribed on this monument is the name of the deceased, along with their birth and death dates: “RAFAEL O./MORALES /1852–1921 /EN PAZ/DESCANZE”.



Feature PD: 232

Name: Pilar Loya

Dates: February 15, 1921

Monument type: ledger

Enclosure: none

Damage type(s): fragmentation—loss, cracked, buried/sunk

Repair type(s): none

Description:

This grave is marked with a concrete ledger-type monument. The monument is decorated with an incised cross at the head and incised palm fronds on the bottom corners. The name on the monument is in raised relief and appears to have been made using a mold or stencil. The date of death was created by pushing cut and shaped wires into the concrete while it was wet. The wires are still present within the inscription. Multiple large cracks run through the monument, and several portions have been entirely fragmented off from the main block, although the majority remain in situ. One bottom corner is missing a fragment, and the monument was partially buried when recorded. Inscribed on this monument is the name of the deceased, along with their death date: "PILAR LOYA/2 15/1921".



Feature PD: 234

Name: Sister Carmen Padilla

Dates: October 5, 1903–February 11, 1921

Monument type: die on base

Enclosure: none

Damage type(s): open joints, spalling

Repair type(s): none

Description:

This grave is marked with a black marble die-on-base monument set on a white granite base. The monument is roughly rectangular and has a rectangular arch. The surface is rock pitched, except for the front, which is decorated with a combination of polished and unpolished surfaces. A polished heart holds the inscription in the center of the monument, polished flowers are in the top corners, and polished crosses are in the bottom corners. The base is squared and has rock-pitched sides and a polished top. The monument has open joints and some minor spalling along the edges of the base. It is in excellent condition and, based on its design and condition, may be a modern replacement. Inscribed on this monument is the name of the deceased, along with their birth and death dates: “SISTER/CARMEN/PADILLA/OCT.5.1903/FEB.11.1921”.



Feature PD: 236

Name: unknown

Dates: 1920

Monument type: die on base

Enclosure: none

Damage type(s): fragmentation—loss, open joints, spalling

Repair type(s): none

Description:

This feature consists of the bottom portion of a marble headstone on a rectangular sandstone base. Most of the headstone has fractured off from the base and is missing. The base has rock-pitched sides and a rough-surfaced but flat top. There is some minor spalling along the edges of the base, and the monument has an open joint. A partial inscription is present on the remaining portion of the headstone. The inscription reads “1920”.



Feature PD: 238

Name: Raphael Contreras

Dates: 1879–1920

Monument type: headstone


Enclosure: none

Damage type(s): fragmentation—loss, cracked, burrowing-animal disturbance

Repair type(s): basal resetting, mortar fills

Description:

This grave is marked with a marble headstone. The headstone is roughly rectangular and has a rectangular arch. A corner of the headstone has fragmented off and is missing. It was replaced with concrete in a later repair. Other repairs included resetting of the headstone, which may have fallen, in a thin base of concrete and the mortar filling of a crack that runs down the back of the stone. The concrete used to reset the headstone is fragmented, and some is missing. There is burrowing-animal disturbance next to the headstone, as well. Inscribed on this monument is the name of the deceased, along with their birth and death dates: “RAPHAEL/CONTRERAS/1878–1920”.



Feature PD: 240

Name: unknown

Dates: unknown

Monument type: disassembled component/component fragment

Enclosure: none

Damage type(s): disassembled—loss

Repair type(s): none

Description:

This feature consists of a marble monument base. It is rectangular and has a chamfered top and rock-pitched sides. The top of the base is flat; no mortar or attachment points are visible. The rest of the monument has been disassembled and is missing. There are no inscriptions or decorations on the base.



Feature PD: 242

Name: unknown

Dates: unknown

Monument type: disassembled component/component fragment

Enclosure: none

Damage type(s): disassembled—loss, spalling, fragmentation—loss

Repair type(s): none

Description:

This feature is a concrete monument base that consists of two stacked concrete blocks. The bottom block is relatively thin, rectangular, and chamfered along the edges. The top block is thicker than the bottom block but is smaller in length and width, forming a stair-step shape with the lower block. The top block is also chamfered, around the top edge. The top of the base contains a rectangular patch of mortar and has a single piece of rebar protruding from it, which likely served as a support for the top of the monument, now missing. There are a minor amount of spalling and some missing fragments along the edges of the base. There are no inscriptions or decorations on the base.



Feature PD: 244

Name: Canuto Armenta

Dates: July 29, 1920 (death date)

Monument type: die on base

Enclosure: none

Damage type(s): open joints, tilted/fallen

Repair type(s): none

Description:

This grave is marked with a granite die-on-base monument set on a granite base. The monument is roughly rectangular and has a segmental arch. The surfaces of the monument and the base are rock pitched, with the exception of the monument face, which is polished. A diagonally oriented cross forms an incised design above the inscription on the monument face. The monument has open joints and some minor tilting but is otherwise in excellent condition. Based on its design and condition, this monument may be a modern replacement. Inscribed on this monument is the name of the deceased, along with their death date: "CANUTO/ARMENTA/FALLECIO EL 29 DE/JULIO DE 1920".



Feature PD: 246

Name: unknown

Dates: unknown

Monument type: disassembled component/component fragment

Enclosure: none

Damage type(s): disassembled—loss

Repair type(s): none

Description:

This feature consists of a marble monument base. The base is rectangular and has chamfered edging along the top and rock-pitched sides. The top of the base is flat and has a rectangular patch of mortar and some minor pitting on it. The rest of the monument has been disassembled and is missing. There are no inscriptions or decorations on the base.



Feature PD: 248

Name: Encarnacion Lopez

Dates: 1864–1920

Monument type: pulpit marker

Enclosure: none

Damage type(s): spalling

Repair type(s): mortar fill

Description:

This grave is marked with a marble pulpit-type monument. The top of the monument is decorated with a carved open book inscribed “Madre mi a de Guad =/alupe ell [sic] estoy puesto/en el caminoa quien/me das de padrino a/los Dulces nombres/O el Sacramento”. The book is lying on a tilted block with edges carved to look like a cushion with nails holding the fabric. This block lies on top of a rectangular pillar that has been carved to appear that a piece of tasseled and fringed fabric is draped over it. The inscription is below the draped fabric and is decorated with a carved relief cross above the wording. The pillar is set on a square marble block that has a molding-shaped edge. This block is sitting on a rough white marble base with chamfered edges. The monument is in excellent condition, with some minor spalling on the edges. A mortar-fill repair has been made to the joint that holds the pillar to the square marble block. Inscribed on this monument is “ENCARNACION/LOPEZ/1864–1920/EDAD 36 AÑOS”. A metal tripod-type candle holder has been placed in front of the monument.



Feature PD: 250

Name: Isidra Razo

Dates: 1889–1919

Monument type: die on base

Enclosure: none

Damage type(s): fragmentation—loss, spalling

Repair type(s): none

Description:

This grave is marked with a marble die-on-base-type monument. The headstone contains rounded shoulders or caps. It appears that a decoration or cross likely extended from the shoulders and originally formed the top half of the headstone. However, this top portion has fragmented off and is missing. The base is made of white marble, has a rough surface, and is chamfered along the top edges. The monument has some minor spalling along its edges. Inscribed on this monument is the name of the deceased, along with their birth and death dates and age: “ISIDRA RAZO/1889–1919/EDAD 30 AÑOS”.



Feature PD: 252

Name: Francisca Aquilera

Dates: December 18, 1919 (death date)

Monument type: cross, column

Enclosure: none

Damage type(s): fragmentation—no loss, open joints, spalling, cracked

Repair type(s): repair—hard cement

Description:

This grave is marked with a marble cross sitting atop a cylindrical marble column that bears the main inscription. The center of the cross contains a carved relief “SHI”. The top of the column is rock pitched, and the sides are polished. The column is sitting on a rock-pitched, rough granite base. The base is chamfered at the top and rectangular. The monument has been repaired, and the cross has been fragmented into four pieces that are held together with cement. The column has multiple cracks running through it, as well as some moderate spalling. The base has a large amount of spalling, which is contributing to the open joint. The inscription on this monument is the following:

[inscribed] URECUERDE
SUS HIJOS DE DICADO
AL A AUTORIA DE SUS
DIAS FALLECIDA EL
8 DE DEC. 1919
[carved relief] FRANCISCA
AGUILERA



Feature PD: 254

Name: Don Aciano Quesada

Dates: November 30, 1919

Monument type: die on base

Enclosure: none

Damage type(s): fragmentation—loss, open joints, buried/sunk

Repair type(s): none

Description:

This grave is marked with a black marble die-on-base monument set on a white marble base. The monument is roughly rectangular and has a segmental arch. The surfaces of both the monument and the base are rock pitched, with the exception of the monument face, which is polished. The base is square, has a rough surface, and is chamfered along the top. The monument has open joints, and the top of the monument contains the broken base of a marble cross or other decoration that is now missing. The front of the base block is buried in soil. Inscribed on this monument is the name of the deceased, along with their death date and age: “DON ACIANO/QUESADA/FALLECIO/30 NOV. 1919/EDAD 55 ANOS”.



Feature PD: 256

Name: unknown

Dates: unknown

Monument type: disassembled component/component fragment

Enclosure: none

Damage type(s): disassembled—loss, spalling

Repair type(s): none

Description:

This feature consists of a marble monument base. The base is rectangular and has a chamfered top and a rough surface. The top of the base is flat and has small a rectangular patch of mortar on it. The rest of the monument has been disassembled and is missing. There is some minor spalling around the edges. The base appears to be out of alignment with the cemetery row and may have been relocated. There are no inscriptions or decorations on the base.



Feature PD: 258

Name: Antonia (or Antonio) Contreras

Dates: 1889–1919

Monument type: die on base


Enclosure: none

Damage type(s): open joints, spalling

Repair type(s): none

Description:

This grave is marked with a granite die-on-base monument set on a sandstone base. The monument is roughly rectangular and has a segmental arch. The surfaces of both the monument and the base are rock pitched, with the exception of the monument face, which is polished, and the top of the base, which is rough but not rock pitched. The base is rectangular and has a chamfered top. The monument has open joints and some minor spalling around its joint with the base. The decoration consists of an inscribed cross above the inscription. Inscribed on this monument is the name of the deceased, along with their birth and death dates: “ANTONIA [or] ANTONIO [the A at the end of Antonia is inscribed over an O and may represent a correction]/CONTRERAS/1889–1919”.



Feature PD: 260

Name: Pedro L. Castro

Dates: January 29, 1895–May 23, 1919

Monument type: pulpit marker

Enclosure: steel pipe

Damage type(s): open joints, spalling, tilted/fallen, burrowing-animal disturbance

Repair type(s): none

Description:

This grave is marked with a marble pulpit-type monument and a 1-inch steel-pipe railing. The top of the monument is decorated with a carved open book inscribed with “EDICO ESTE/UMIL DE RECU/ERDO A MI/QUERDO ES/POSA/J.M. CASTRO”. The book lies on top of a rectangular pillar that has been carved such that it appears that a piece of tasseled and fringed fabric is draped over it. The draped-fabric design covers one corner of the book and the left side of the pillar. The face of the pillar has a “gates of heaven” motif with an anchor in the center, clouds, and a gate. Inscribed above the gate is “PEACE PERFECT PEACE”, carved above the inscription. The pillar is set on a rectangular marble center block that contains the lower half of the inscription. The block has polished surfaces and a chamfered top. The center block is sitting on a rough granite base with a chamfered top and rock-pitched sides. The monument also contains a 1-inch steel-pipe railing that has been installed in front of the monument. The railing forms a bedstead-type rectangular fence. The connections for the fence pieces have floral-motif decorations. The monument has some minor spalling on the edges, open joints, and some slight tilting. In addition, there is evidence of rodent-burrowing activity within the railing. Inscribed on this monument is the following:

[on the pillar] Aqui Descansaron

Los Restos De

PEDRO L.

[on the center block] CASTRO

NACIO EL 29 ENERO 1895

FALLECIO

EL 23 DE MAYO 1919

This feature’s metal-pipe railing is similar to that of Feature 286.



Feature PD: 262

Name: Joben Victoriano F.

Dates: July 1, 1894–February 9, 1919

Monument type: ledger, vaulted obelisk

Enclosure: none

Damage type(s): fragmentation—loss, spalling, cracked

Repair type(s): none

Description:

This grave is marked with a concrete ledger monument with a vaulted obelisk monument at its head. The ledger monument is rectangular and has squared edges and no inscriptions or decoration. There is some minor spalling along its edges, and small, hairline cracks run through it. The obelisk sits at the head of the ledger monument, on top of it. This monument is made of marble. The face of the monument has a lily motif above a banner inscribed with “AT REST”. The banner encases three sides of an incised cross above the inscription. A fence and floral motif have been inscribed on the obelisk below the inscription. The left and rear sides of the obelisk are decorated with an inscribed lily, fern, and banner motif near the top and a fence motif at the base of each side. The right side of the obelisk is decorated with an inscribed floral and basket motif near the top and a fleur-de-lis motif at the base. The obelisk is sitting on a marble base and has polished sides and a chamfered top. The monument has some minor spalling along the edges, and a small portion of the top has fragmented off and is missing. The front of the base is inscribed with “J.L.V.F.” The main portion of the inscription on the monument is the following:

JOBEN
VICTURIANO F.
Nacio en Mexico
Julio 1^o [sic] de 1894
Fallecio
Febrero 9^o [sic] de 1919
C. Cal.



Feature PD: 264

Name: Rosa Prieto

Dates: August 18, 1918–November 24, 1919

Monument type: die on base

Enclosure: none

Damage type(s): fragmentation—loss, open joints, spalling, cracked

Repair type(s): basal resetting

Description:

This grave is marked with a marble die-on-base monument set on a marble base. The monument is rectangular and has a rectangular arch and scotia-haunch top corners. The face of the monument has an inscribed leaf-and-scroll motif surrounding the inscription. The top of the monument has a carved lamb on it. The head of the lamb has broken off and is missing. The monument is sitting on a rectangular marble base with polished surfaces and a chamfered top. This monument has an open joint between the headstone and base. The front of the base is inscribed with “dedican este recuerdo/sus Afligido Madre”. The base has been reset in poured-in-place concrete, and the monument is not centered on the base, pointing to the fact that it was likely reconstructed after falling over. The front of the monument has a large crack in it, and the back of the monument has a large, triangular fragment that has fractured off and is missing. A piece of rusted rebar is embedded in the monument, running across this fragmented section. It is unclear whether it represents a repair or is part of the original monument structure. The base has some minor spalling around the edges. A piece of unshaped marble is adjacent to the monument but didn't appear to be part of it. Inscribed on the monument is the name of the deceased, along with their birth and death dates: “ROSA PRIETO/NACIO/AUG.8.1918/MURIO/NOV.24.1919/EDAD AÑOS 3 MESES”.



Feature PD: 266

Name: unknown

Dates: 1885–1917

Monument type: die on base

Enclosure: none

Damage type(s): fragmentation—loss, tilted/fallen, spalling, buried/sunk, burrowing-animal disturbance

Repair type(s): none

Description:

This grave is marked with a marble die-on-base monument set on a marble base. The monument has been broken in half, and the top half is missing. The monument has fallen off the base and has subsequently been leaned against the front of the base. The base is rectangular and has rock-pitched sides and a chamfered top. Two metal bolts protrude from the top of the base and likely served as anchors for the fallen headstone. There is some minor spalling along the edges of the headstone, and the headstone is partially buried by soil. A rodent burrow is adjacent to the headstone. Inscribed on the remaining portion of the monument are the birth and death dates for the deceased, as well as their age at death: “1885–1917/EDAD/32–A—AÑOS”.



Feature PD: 268

Name: Fabian Torres

Dates: January 20, 1900–December 3, 1918

Monument type: die on base

Enclosure: none

Damage type(s): disassembled—loss, open joints, spalling

Repair type(s): none

Description:

This grave is marked with a concrete die-on-base monument on a concrete base. The headstone component is rectangular and has rounded shoulders. A rectangular patch of mortar on top of the monument with a pipe fragment protruding from it indicates that the top one held an adornment, but that adornment was missing at the time of recording. The base is rectangular and has squared edges and a smooth surface. The monument does not sit squarely on the base and may have been moved at some point. There is some minor spalling on the edges of the marker. A modern metal bucket or flowerpot has fallen over at the base of the monument. Inscribed on this monument is the following:

FABIEN
TORRES
NACIO FALLECIO
JAN. 20. I DEC. 3.
1900 — 1918
Dedican este Recuerdo sus
Aflicidos Padres Y Hermanos



Feature PD: 270

Name: unknown

Dates: unknown

Monument type: disassembled component/component fragment

Enclosure: squared

Damage type(s): fragmentation—loss

Repair type(s): none

Description:

This feature consists of a segment of 1-inch steel pipe that is protruding out of the ground. A small piece of squared concrete coping is lying next to the pipe. This feature may be the remains of a grave monument that has been removed or destroyed.



Feature PD: 272

Name: unknown

Dates: unknown

Monument type: disassembled component/component fragment

Enclosure: none

Damage type(s): fragmentation—loss

Repair type(s): none

Description:

This feature consists of a segment of 1-inch steel pipe that is protruding out of a poured-in-place concrete base with no shaping or defined form. This feature may be the remains of a grave monument that has been removed or destroyed.



Feature PD: 274

Name: Perfecta Lozolla Holquin

Dates: 1887–1918

Monument type: die on base


Enclosure: none

Damage type(s): none

Repair type(s): none

Description:

This grave is marked with a black marble die-on-base monument set on a concrete base. The monument is roughly rectangular and has a segmental arch. The surface of the monument is rock pitched, except for the face, which is polished. The base is squared and has smooth surfaces. The monument is in excellent condition and, based on the design and condition, may be a modern replacement. Inscribed on this monument is the name of the deceased, along with their birth and death dates, with a cross between the two years: "IN MEMORY/PERFECTA LOZOLLA HOLGUIN 1887 + 1918".



Feature PD: 276

Name: Benedicto Mendoza

Dates: 1882–1918

Monument type: plaque marker, cross

Enclosure: none

Damage type(s): fragmentation—loss, spalling, cracked, tilted/fallen

Repair type(s): none

Description:

This grave is marked with a concrete monument inset with a plaque. The monument is roughly rectangular and sits on a rectangular concrete base. The top block has a smooth surface and squared edges. Approximately 25 percent of the top of this block (in the rear of the monument) is flat and has a concrete cross sitting on top of it. The front 75 percent of the block is sloped forward. The sloped portion contains the plaque and inscription. The plaque is rectangular, made of marble, and inset into the concrete monument. It contains a carved medallion with two clasped hands and is inscribed, “AMTU/UTP”. The medallion sits above the inscription. The monument is tilting and has moderate spalling around the edges, as well as several cracks both in the front and back of it. A small portion of the cross has fragmented off the back of the monument. Inscribed on this monument is the name of the deceased, along with their birth and death dates: “BENEDICTO MENDOZA/1882–1918/R.I.P.”.



Feature PD: 278

Name: Remijio Prieto

Dates: November 1, 1918

Monument type: die on base

Enclosure: none

Damage type(s): none

Repair type(s): none

Description:

This grave is marked with a granite die-on-base monument set on a granite base. The monument is roughly rectangular and has a rectangular arch. The cross section of the monument is trapezoidal, with the base of the die thicker than the top. The surfaces of both the monument and the base are rock pitched, except for the monument face, which is polished. The face of the monument has an incised cross above the inscription. The base is chamfered. The monument is in excellent condition and, based on its design and condition, may be a modern replacement. Inscribed on this monument is the name of the deceased, along with their birth and death dates: "REMIJIO PRIETO/FALLACIO/NOV 1 1918/EDAD 25 AÑOS/Recuerdo de sus/esposa". A metal tripod-type candle holder is lying on its side next to the monument.



Feature PD: 280

Name: unknown

Dates: unknown

Monument type: none

Enclosure: cinder block and concrete

Damage type(s): disassembled—loss, buried/sunk

Repair type(s): none

Description:

This grave is marked with five cinder blocks that have been arranged to form the top corners and side of the possible coping; no grave maker, such as a headstone or cross, is present. The cinder blocks are largely buried and are lined, intermittently, on their interiors by red, scalloped landscaping bricks. The bricks are also largely buried; only their rounded tops are above the surface. There is no headstone or other marker present, but a glass vase has been placed on the top-center cinder block, at the head of the feature. There are no inscriptions or decorations on the cinder blocks or bricks present.



Feature PD: 282

Name: unknown

Dates: 1918 (death date)

Monument type: die on base, ledger

Enclosure: none

Damage type(s): fragmentation—loss, tilted/fallen, buried/sunk, cracked

Repair type(s): none

Description:

This grave is marked with a marble die-on-base monument set on a marble base. The monument is at the head of a ledger-type concrete slab that has largely fragmented and is buried, with the lower half missing. The die-on-base monument contains only the lower portion of the headstone. Most of the headstone has broken off from the base and is largely missing. One piece of the fragmented headstone is leaning against the front of the base. The base is rectangular and has a rough surface and a chamfered top. The portion of the headstone that is still attached to the base contains the bottom portion of a carved relief plant or flower in a circular medallion. The fragment of the headstone leaning against the base contains the inscription, “[missing text] ES/ [missing text] 918”, and a carved relief cross next to it.



Feature PD: 284

Name: Michaela Mojica

Dates: 1885–1917

Monument type: headstone, block

Enclosure: none

Damage type(s): fragmentation—loss, buried/sunk, cracked, tilted/fallen

Repair type(s): none

Description:

This grave is marked with a marble headstone/block lying flat on the ground. The headstone is rectangular and has a basket arch. The face of the headstone has an incised cross in the center, between the birth and death years. Although the headstone appears to be in good condition, it is mounted in a rectangular, thin concrete slab that was installed in 1997. The concrete slab was inscribed by hand with “11-8-97 CM”, “GEO MF”, and “TM DMO MC”, which may represent the initials of the family members who installed the slab. One of the top corners of the slab has fragmented off and is missing. The slab is partially buried in the soil and has a crack running through one of the bottom corners. The inscription on the headstone is “MICHAELA MOJICA/1885 [cross] 1917”.



Feature PD: 286

Name: John Domingues

Dates: 1912–1918

Monument type: tree stump/log

Enclosure: steel pipe

Damage type(s): spalling, buried/sunk, ground loss, burrowing-animal disturbance

Repair type(s): none

Description:

This grave feature consists of a cast-stone monument shaped like a wooden log lying on a cast-stone rectangular base. The log has a scroll decoration that covers the top and front of the log, extending onto the base. A cross is incised in the top of the scroll, and the scroll is molded such that it appears that a branch from the log is poking through the top of the scroll, next to the cross. Cast-stone feathers or leaves cross in front of the base and scroll, below the inscription. The monument has some minor spalling along the top edges of the log and the base. A modern steel-pipe enclosure has been erected around the monument and may act to shelter it from mowers or foot traffic. The fence is constructed out of 1-inch steel pipe and pipe joints. It is not rusted, but several of the joints are separating, and the left side of the piping has been partially buried by soil. A small area of ground has collapsed adjacent to the left side of the monument, likely from burrowing-animal disturbances. Inscribed on this monument is the name of the deceased, along with their birth and death dates, age at death, and parents' names: "JOHN DOMINGUES/1912–1918/EDAD 6 ANOS/SON OF FRANCIS & MIKE/DOMINGUES".



Feature PD: 290

Name: Ignacia Castopena

Dates: July 10, 1918 (death)

Monument type: (a) headstone, (b) disassembled component/component fragment

Enclosure: none

Damage type(s): (a) disassembled—loss, spalling, tilted/fallen; (b) fragmentation—loss, spalling, cracked

Repair type(s): none

Description:

This feature consists of two separate monuments that have been stacked together. The first monument is a concrete headstone that has fallen off its base and now leans against the second monument. The base is missing but the headstone has been leaned against a plaque marker (see below). It is unclear whether the headstone is associated with the plaque marker, but they are not the same size and were not likely parts of the same monument. The headstone is roughly rectangular and has a heart-shaped top margin. An incised cross has been carved above the inscription. Inscribed on this monument is the name of the deceased, along with their death date: “IGNACIA CASTOPENA/FALLESIO/7-10-1918”. A minor amount of spalling is present along the edges of the headstone.

The second monument is a square-shaped, broken concrete base that likely once held a cross or other ornament that was missing at the time of recordation. Although most of the face of the monument is covered by the headstone (see below), the top of an inscribed heart with an arrow running through it is visible near the top of the face. The base is in poor condition and has multiple cracks running through it and spalling along the edges; two of the corners have broken off.



Feature PD: 292

Name: unknown

Dates: unknown

Monument type: disassembled component/component fragment

Enclosure: none

Damage type(s): disassembled—loss

Repair type(s): none

Description:

This feature consists of a marble monument base. It is rectangular and has a chamfered top and rock-pitched sides. The rest of the monument has been disassembled and is missing. There are no inscriptions or decorations on the base.



Feature PD: 295

Name: Eustolia Chaves

Dates: 1894–1921

Monument type: other (ornamental)

Enclosure: none

Damage type(s): fragmentation—loss, spalling, ground loss

Repair type(s): basal resetting, repointing

Description:

This grave feature consists of a marble monument shaped like a stack of slate or fieldstone with a scroll draped over the front (which holds the inscription). A carved relief cherub is standing in front of the scroll, in a posture that looks as though it were leaning against the scroll. The cherub is holding a feather or quill in its hand. Carved relief ivy leaves are at the base of the scroll, next to the cherub. A cross has been carved into the scroll, under the inscription. The monument has some minor spalling along the edges but is otherwise in good condition. It is set on a concrete base that is in poor condition and has multiple cracks and fragments falling off it. The monument has been repaired; it appears that it has been reattached to the base with mortar, and the base has been reset in poured-in-place concrete. There is ground loss surrounding the base, exposing the foundation. Inscribed on this monument is the name of the deceased, along with their birth and death dates and their age at death: “EUSOLIA/CHAVES/1894–1921/EDAD/27 AÑOS/6 MOS./R.E.P”.



Feature PD: 298

Name: Raul Lara

Dates: October 11, 1921 (birth date)

Monument type: headstone

Enclosure: concrete (Feature 300)

Damage type(s): fragmentation—loss, tilted/fallen, buried/sunk, spalling, burrowing-animal disturbance

Repair type(s): none

Description:

This grave is marked with a marble headstone and concrete coping. The headstone is rectangular and has a segmental arch. The top of the headstone has an incised cross in the center that is oriented diagonally to the long axis of the stone. There is some spalling on the edges of the headstone. The coping (Feature 300) around the grave is rounded and in poor condition. It has fragmented into multiple pieces that have all fallen over. The top two corners of the coping appear to be missing but may be buried under soil. There is also animal-burrowing activity within the coping. The inscription on the headstone is “RAUL LARA/NACIO/OCT. 11. 1921/EDAD 10 MESOS/18 DIAS”.



Feature PD: 302

Name: Miguel Leion

Dates: September 29, 1903–May 23, 1921

Monument type: tab in socket

Enclosure: none

Damage type(s): fragmentation—no loss, spalling, buried/sunk, failed repair

Repair type(s): pinning, repair—hard cement

Description:

This grave is marked with a marble tab-in-socket monument with a marble base. The monument is roughly rectangular and has a rectangular arch. The headstone is decorated with a low carved relief cross in a circle flanked by carved relief flower vases in rectangles above the inscription. The base is squared and has a smooth surface. Minor spalling is present around the edges of the base, and the bottom has been partially buried by soil. The headstone has previously broken into two pieces that have been repaired and are currently cemented together. In addition, aluminum was used to try and stabilize the monument. Two aluminum sheets appear to have once been glued onto the sides of the headstone. They have since fallen off the headstone and are stacked next to it. However, a layer of glue from that repair remains on both edges of the headstone. Inscribed on this monument is the following:

MIGUEL LEION
NACIO
SEPT 29. 1903
FALLECIO
MAYO 23 1921
dia edad de 19 años
SUS AILIGIDOS PADRES LE DEDICAN
ESTE RECUERDO A SU HIGO QUERIDO



Feature PD: 304

Name: unknown

Dates: unknown

Monument type: die on base

Enclosure: none

Damage type(s): disassembled—loss, fragmentation—loss

Repair type(s): none

Description:

This feature consists of a marble monument base for a die-on-base-type monument. The base is rectangular and has a chamfered top and polished sides. The center of the base has an insert of what appears to be concrete. The rest of the monument has been disassembled and is missing, but there are two holes in the top of the base that contain broken metal bolts that were likely used to anchor the headstone to the base. There is a minor amount of chipping on the edges of the base but no inscriptions or decorations.



Feature PD: 306

Name: unknown

Dates: unknown

Monument type: die on base

Enclosure: none

Damage type(s): fragmentation—loss, spalling, tilted/fallen

Repair type(s): none

Description:

This feature consists of two separate monuments that have been stacked together. The first is a fragment of a marble headstone on a concrete base. Most of the headstone has fractured off from the base and is missing. The base is chamfered and has smooth sides. There is some minor spalling along the edges of the base, and the base is slightly tilted. There are no inscriptions or decorations on the base.

The second monument is a marble headstone that has fallen off its base. Based on the size of this headstone, it does not appear to match the headstone that was broken off the monument. Both the base and the top half of the headstone are missing. The bottom of the headstone has been placed standing on top of the other monument. The headstone contains rounded shoulders or caps, and it appears that a decoration or cross likely originally formed the top half of the headstone. There are no inscriptions on the headstone, but the bottom portion of a carved relief cross is visible below the break in the top of the monument. A minor amount of spalling is present along the edges of the headstone.



Feature PD: 308

Name: Victor Della Rosa

Dates: 1914–1922

Monument type: die on base

Enclosure: none

Damage type(s): disassembled—no loss, spalling, buried/sunk, burrowing-animal disturbance

Repair type(s): none

Description:

This grave is marked with a marble headstone and a concrete base. The headstone and base are in a hollow area in the middle of a large pile of soil. It is unclear whether the soil was built up around the monument intentionally or is the result of a large amount of animal burrowing. The base is almost entirely buried in soil, with only one corner visible. The visible portion indicates that the base is made of concrete with squared sides and a smooth surface. The headstone is roughly rectangular and has an angular basket arch. A low carved relief cross in a circle is set above the inscription. The headstone has fallen off the base and is leaning against it. The bottom of the headstone is partially buried, and there is a minor amount of spalling along the edges of the headstone. Inscribed on this monument is the name of the deceased, along with their birth and death dates: “VICTOR DELLA ROSA/1914–1922”.



Feature PD: 310

Name: Jose Meza

Dates: February 28, 1922 (death date)

Monument type: cross

Enclosure: none

Damage type(s): fragmentation—loss, spalling, open joints, buried/sunk

Repair type(s): repair—hard cement

Description:

This grave feature consists of a marble cross-shaped monument on a marble block and a concrete base. The headstone portion of the monument is shaped like a cross and has a rectangular area beneath the cross that contains the inscription. The top of the cross has broken off and is missing, and the neck of the cross has been repaired/reattached to the monument with cement. The cross-shaped headstone is sitting on top of a rectangular marble block that is chamfered and has rock-pitched sides. This marble block is sitting on a rectangular concrete base that is mostly buried. The visible portions of the base are squared and have smooth sides. The back side of the base appears to have a layer of mortar or plaster over it that is heavily cracked and flaking off. The monument has spalling around the edges, and the joints between elements are open. Inscribed on this monument is the name of the deceased, along with their death date and their age at death: “JOSE [the “S” is inscribed over a “Z” and is likely repairing a misspelling] MEZA/FALLECIO EL DIA/28 DE FEBRERO/DE 1922 A LA/EDAD DE 22/AÑOS”.



Feature PD: 312

Name: unknown

Dates: unknown

Monument type: cross

Enclosure: none

Damage type(s): fragmentation—loss, spalling, cracked, burrowing-animal disturbance

Repair type(s): none

Description:

This grave feature consists of a wooden cross attached to the top of a chamfered concrete base. The base has angular notches in each corner such that the plan view has a cross or plus-sign shape. The base also contains the bottom of a marble headstone, most of which has broken off and is missing. The wooden cross is made with 0.75-inch milled lumber and has a metal nail or fastener in the center. The concrete base is cracked and has minor spalling on its edges. There is animal-burrowing activity adjacent to the base. There are no inscriptions or decorations on any of the remaining elements of the monument.



Feature PD: 314

Name: Cornelia Calvin

Dates: September 26, 1920–January 25, 1922

Monument type: headstone

Enclosure: none

Damage type(s): spalling

Repair type(s): basal resetting

Description:

This grave feature is marked with a marble headstone. The headstone is rectangular and has a rectangular arch with rock-pitched sides and polished faces. The headstone has an inscribed cross above the inscription. The headstone has been inserted into poured-in-place concrete that has an irregular shape and is sitting on the ground surface. This is likely a later basal resetting to keep the headstone standing. There is minor spalling along the edges of the headstone. Inscribed on this monument is the name of the deceased, along with their birth and death dates: “CORNELIA/CALVAN/NACIO/SEPT 26 1920/MURIO/JAN 25 1922”.



Feature PD: 316

Name: [. . .]caila

Dates: unknown

Monument type: cross, disassembled component/component fragment

Enclosure: none

Damage type(s): fragmentation—loss, tilted/fallen

Repair type(s): none

Description:

This grave feature consists of a fragment of a marble headstone lying next to a metal 1-inch pipe and a broken milled-lumber post (likely the base of a cross) that are protruding from the ground. One of the cross bars and a portion of the top of the wooden cross are still attached to each other and have fallen between the metal pipe and the wooden base. The marble headstone fragment consists of the top-left corner of the headstone and a portion of the left side of the headstone. The rest of the headstone is missing, and it is unclear whether that fragment was moved after it was broken. The portion of the headstone present has an incised cross at the top and a partial inscription: “[. . .]CAILA”.



Feature PD: 318

Name: John M. Vignon

Dates: 1842–1922

Monument type: die on base

Enclosure: none

Damage type(s): burrowing-animal disturbance, disassembled—loss

Repair type(s): none

Description:

This grave feature consists of a marble die-on-base monument with a granite base. The headstone is rectangular and has a segmental arch and rounded caps. The top of the headstone has a carved relief cross decoration. The face of the monument has an inscribed ribbon motif at the top and a carved, inset square in the center of it that likely held an inset decoration that is now missing. Faintly incised in this square is “2/3”. The headstone is sitting on top of a rectangular granite base with a chamfered top and rock-pitched sides. The base and the headstone are in excellent condition. Animal burrowing has undercut the left side of the monument, although it is not leaning at this point. Inscribed on this monument is the name of the deceased, along with their birth and death dates and a dedication: “JOHN M. VIGNON/1842–1922/ AÑOS SU ESPOSA/DEDICA ESTE RECUERDO/ALEJANDRA VIGNON”.



Feature PD: 320

Name: unknown

Dates: unknown

Monument type: none

Enclosure: none

Damage type(s): fragmentation—loss, burrowing-animal disturbance

Repair type(s): none

Description:

This grave feature consists of a collection of wooden coffin fragments that have been brought to the surface by burrowing animals. The collection contains over 100 fragments of wood lying on and around a mound of recently upturned soil that surrounds several animal burrows. One larger wooden fragment shows that the coffin construction was done using tongue-and-groove joints. No coffin hardware, human remains, or decorative items were noted in the feature.



Feature PD: 322

Name: unknown

Dates: unknown

Monument type: die on base

Enclosure: none

Damage type(s): disassembled—loss, spalling

Repair type(s): none

Description:

This feature consists of a marble base for a die-on-base-type monument. The base is rectangular and has a chamfered top and polished sides. The center of the base has a rectangular patch of mortar on top where the original monument once sat. There are two holes in the top of the base, for bolts, likely to anchor the monument to the base. There is a minor amount of spalling on the edges of the base. There are no inscriptions or decorations on the base.



Feature PD: 324

Name: Tomas Gonzalez

Dates: September 22, 1906–April 22, 1922

Monument type: die on base

Enclosure: none

Damage type(s): disassembled—loss, tilted/fallen, buried/sunk, erosion

Repair type(s): none

Description:

This grave feature consists of a granite die-on-base monument with a granite base. The headstone is rectangular and has a rectangular arch. The top of the headstone has a rectangular patch of mortar on it where a decoration or top block once sat. That decoration or top block is missing. The base is largely buried. The visible portion appears to be a rectangular base with squared corners and smooth sides. The monument is slightly tilted, and the headstone sits at an angle on the base and was likely moved or reset at some point. Inscribed on this monument is the name of the deceased, along with their birth and death dates and a dedication: “AQUI/CEMLOS RESTOS/DEL MINO/TOMAS GONZALEZ/NACIO SEP. 22. 1906/MURIO APRIL 20 1922/SUS AFLIGADOS/PADRE DEDICAN/ESTE RECUERDO”. The inscription is faint, and the headstone has been subjected to erosion.



Feature PD: 326

Name: Josefa Trujillo

Dates: March 8, 1922 (death date)

Monument type: headstone

Enclosure: none

Damage type(s): buried/sunk, spalling

Repair type(s): none

Description:

This grave feature consists of a marble headstone partially buried by soil. Although the headstone is standing, the bottom half is buried, and it is unknown whether it has an associated base. The headstone is rectangular and has a modified rectangular arch where the corners are cut at a 45° angle. There is some minor spalling on the edges of the headstone. Inscribed on this monument is the name of the deceased, along with their death date and age and a dedication: “JOSEPHA TRUJILLO/FALLECIO/MARZO 8, 1922/EDAD 45, ANOS [*sic*]/[in script] Dedicó este Reduerdo Su/Esposa”.



Feature PD: 328

Name: unknown

Dates: unknown

Monument type: cross, block

Enclosure: cobble

Damage type(s): buried/sunk, disassembled—loss

Repair type(s): none

Description:

This is a multicomponent monument with a concrete cross that sits at the head of a block and possibly a highly degraded ledger-type concrete slab with cobble coping surrounding it. The cross has been painted white and has a piece of milled lumber and a metal bracket attached to the front side of the cross bars. These likely served as anchors for a plaque or other decoration. A bundle of plastic flower stems has been tied onto the back of the cross with wire. These likely held fabric flowers of which the fabric has since fallen out or decayed away. The plaque in front of the cross is rectangular and flush with the ground surface. The plaque has been decorated with yellow tile that has been placed to form a “C.” A rectangular area in front of the plaque contains gravel and highly degraded concrete that may be the remains of a ledger slab. Cobbles, some of which have been painted white, line the top and part of the upper sides of the slab, forming a coping. The coping is missing its lower half, and the cobbles from this portion may be buried or may have been moved.



Feature PD: 330

Name: Masedonia Ramirez

Dates: September 12, 1891–August 5, 1922

Monument type: headstone, ledger, lawn style, cross

Enclosure: none

Damage type(s): buried/sunk, fragmentation—loss, tilted/fallen

Repair type(s): none

Description:

This is a multicomponent monument with a fragmented headstone, a wooden cross, a ledger-style concrete slab, a modern lawn-style replacement plaque, and pieces of milled lumber. The headstone is made of marble and has been fragmented into multiple pieces, two of which remain at the gravesite. One is still embedded in the ground and the other is lying on the ground behind the first. Inscribed on the standing headstone fragment is “FALLECIL [missing text]/[missing text] O 1922 SU ESPOSO/DEDICAN ESTE RECUERDO”. The headstone fragment lying on the ground has an incised cross at the top and is inscribed “[. . .] DONIA RAMIREZ/[. . .] 2 DE SEPTIEMBRE/[. . .] EL 5 DE”.

A wooden cross is embedded in the ground behind the headstone. The cross is constructed with 0.75-inch milled lumber and is held together with a metal fastener and four nails. A pipe cleaner has been wrapped around the top bar of the cross. There are no markings or inscriptions on the cross.

A modern replacement lawn-style monument has been placed in front of the headstone. The monument is flush with the ground surface and contains a polished black granite plaque in a concrete casing. The plaque has a praying angel in front of a cross with flowers, next to the inscription, which reads, “MASEDONIA RAMIREZ/SEPT. 12, 1891–AUG. 5, 1922/RECUERDO DE SU/ESPOSO Y HIJOS”.

A ledger-type concrete slab lies in front of the modern monument. This slab is rectangular and has squared sides and a smooth surface. The slab has largely been buried by soil, and the surface is decomposing and chipping off. There are no inscriptions or decorations on the slab, but multiple pieces of decomposing and fragmentary milled lumber are lying on top of the slab, several of which contain wire nails.



Feature PD: 332**Name:** Alfredito Quesada Lucero**Dates:** March 2, 1925–May 12, 1925**Monument type:** ledger**Enclosure:** steel fencing**Damage type(s):** none**Repair type(s):** none**Description:**

This grave feature consists of a monument with combined elements. The monument contains a concrete ledger-type slab with a marble plaque; a metal fence around the ledger forms a cradle-style enclosure around the grave. The ledger is a rectangular concrete slab with squared sides and a smooth surface. A marble plaque has been installed in the center of the slab and is inscribed with “ALFREDITO QUESADA LUCERO/MARZO 2 1925 [cross decoration] MAYO 12 1925/HIJO DE JUAN Y ANTONIA/HERMANO DE CORADO JUANITA ALFREDO/MARIA JOSE DAVID Y LEONOR”. Metal fencing has been installed on top of the concrete slab and resembles a cradle with round bed knobs, a cross at the head, fleur-de-lis fence toppers, and a grape-leaf design on the center side posts. Although the fence is rusting, the overall monument is in excellent condition; little to no damage was observed. A broken blue-and-white transferware bowl is next to the southwestern corner of the monument.



Feature PD: 334

Name: unknown

Dates: unknown

Monument type: disassembled component/component fragment

Enclosure: none

Damage type(s): disassembled—loss, spalling, cracked

Repair type(s): none

Description:

This grave feature consists of a concrete base with a concrete surbase placed on top of it. The base is squared and has smooth sides; two glass candle jars have been inset into the front of the base. A second subbase, which likely once sat flush with the base, has been stacked on its side, on top of the base. The rest of the monument is missing, although a small marble fragment incised with “O” is next to the base. The base and surbase both have moderate spalling along the edges and small cracks running through them. There are no inscriptions or decorations on either element.



Feature PD: 336

Name: unknown

Dates: unknown

Monument type: box tomb, tab in socket

Enclosure: none

Damage type(s): fragmentation—loss, cracked, buried/sunk, spalling

Repair type(s): basal resetting, Failed repair

Description:

This grave feature consists of two separate monuments, a concrete-and-cinder-block box tomb and a marble tab-in-socket monument. The box-tomb monument has cinder-block walls and a concrete-slab lid. A large cross is incised into the top of the lid and covers over half of it. The lid is cracked; several pieces are missing, and several fragments are still in place but are disconnected. The head of the lid contains the marble base for a tab-in-socket headstone. The headstone is missing, and the base has been broken in half; the western half is also missing. The marble base is chamfered and has polished sides. The lid has five circular holes in it: one in the center and four in the corners. These may have been places for candles or flower vases to sit. The cinder-block tomb walls have been plastered over, but the plaster is cracking at the seams, and the blocks and portions of the walls are missing/have fallen down. The western side of the tomb is partially buried, and soil has leaked into the tomb where the walls have been breached.

The second monument is a tab-in-socket monument with the remains of a marble headstone in a marble base. Most of the headstone has broken off and is missing; only a small fragment remains. The base is rectangular and has squared sides and polished surfaces. There is a moderate amount of spalling around the edges. This monument is partially encased in poured-in-place concrete, which may have been an attempt to reset it in the ground. However, that repair failed, and the whole thing, including the concrete footing, has been placed on top of the first monument. It is unclear where the monument originated.



Feature PD: 338

Name: Yreneo Parra

Dates: 1875–1924

Monument type: die on base


Enclosure: none

Damage type(s): spalling, open joints, disassembled—loss, erosion, ground loss

Repair type(s): basal resetting

Description:

This grave feature consists of a marble die-on-base monument with a marble base. The headstone is rectangular and has a basket arch. The headstone has a carved relief cross above the inscription, and there is a 1-inch hole on top of the headstone that may have been an anchor point for a cross or other decoration. There is some minor spalling on the edges of the headstone, and the stone shows signs of general erosion. The joint between the base and the headstone is open. The base is square and has rock-pitched sides. It shows signs of erosion. The bottom of the base has been encased in poured-in-place concrete, which is likely a later repair to stabilize the monument. Inscribed on this monument is the name of the deceased, along with their birth and death dates and their age at death: “YRENEO/PARRA/1875–1924/EDAD 49 ANOS”.



Feature PD: 340

Name: Rebeca Figueroa

Dates: 1922–1923

Monument type: die on base

Enclosure: none

Damage type(s): spalling, burrowing-animal disturbance

Repair type(s): none

Description:

This grave is marked with a black marble die-on-base monument with a concrete base. The headstone is roughly rectangular and has a rectangular arch. The sides and top of the headstone are rock pitched, and the front and rear of the stone are polished. A carved relief cross is set diagonally in the center of the inscription, between the two dates. The base is rectangular concrete with squared edges. The headstone sits near the rear of the base to allow room for two holes in the front, which likely served as candle or flower-vase holders. There is some spalling along the edges of the base, and an animal burrow runs under the rear of the monument. However, generally, the monument is in good condition and, based on its design and condition, may be a modern replacement. Inscribed on this monument is the name of the deceased, along with their birth and death dates: “REBECA FIGUEROA/1922 [cross] 1923”.



Feature PD: 342

Name: Josefa L. de Sanchez

Dates: March 19, 1879–February 21, 1924

Monument type: die on base, ledger

Enclosure: none

Damage type(s): open joints, cracked

Repair type(s): none

Description:

This is a multicomponent monument with a die-on-base monument and a concrete ledger monument. The die-on-base monument has a black marble headstone on a white granite base. The headstone is roughly rectangular and has a segmental arch. The sides and back of the headstone have rock-pitched surfaces, and the top of the monument and the face are polished. The face of the headstone has a carved relief rose-and-leaf motif above the inscription and two incised crosses, one on each side of the family name. The base is rectangular and has a chamfered top and rock-pitched sides. The monument is generally in good condition, but the joint between the headstone and the base is open. Inscribed on the die-on-base monument is the following:

JOSEFA L. DE SANCHEZ
NACIO EN EL PASO TEXAS EL
AÑO DE 1879 EL 19 DE MARZO
Y FELLECIO EN COLTON CALIF.
EL DIA DE FEVERO [sic] DEL AÑODE [sic]
1924 ALA EDAD DE 44 AÑOS
11 MESES 28 DIAS

The ledger monument is set directly against the front of the die-on-base monument. The ledger consists of a rectangular concrete slab with squared sides and has a rectangular black marble plaque inserted into it and four circular holes for candles or flower vases. The plaque has a cross design above the inscription and a floral motif below the inscription. The concrete slab contains several cracks but no fragmentation. Inscribed on the plaque of the ledger monument is the following:

EL PRESENTE RECUERDO
LO CONSACRA SU = [sic] ESPOSO
EN MEMORIA DE SU
FINADA ESPOSA
BEN SANCHEZ



Feature PD: 344

Name: unknown

Dates: unknown

Monument type: disassembled component/component fragment

Enclosure: none

Damage type(s): disassembled—loss, spalling, tilted/fallen, burrowing-animal disturbance

Repair type(s): none

Description:

This grave feature consists of a chamfered concrete base with a metal bracket attached. The base has angular notches in each corner, such that the plan view has a cross or plus-sign shape. The base has a small, metal plate with two bolts protruding from the top. This likely served as an anchor or an attachment for a cross or other decoration. The concrete base has minor spalling on its edges and is slightly tilted. There is also burrowing-animal activity adjacent to the monument. There are no inscriptions or decorations on the remaining elements of the monument.



Feature PD: 346

Name: Filomena Velarde and Alejo Sanchez

Dates: November 24, 1845–June 7, 1924 and July 17, 1860–July 3, 1925

Monument type: vaulted obelisk

Enclosure: none

Damage type(s): buried/sunk, disassembled—loss

Repair type(s): none

Description:

This is a grave marked with a vaulted obelisk. The monument contains two names, indicating that the grave likely contains two burials. The southern side of the monument has a carved relief dove motif above one of the inscriptions. The eastern side of the monument has a carved relief wheat motif above the other inscription. The carved relief wheat motif is also present on the top of the western side of the monument, but no inscription is present on that side. A carved relief diamond pattern runs along the bottom of the obelisk on all four sides. The base of the monument is not visible and may be buried under the soil. The top of the monument has a flat surface that likely contained a decoration of some sort that is now missing. Inscribed on the southern face of the monument is “FILOMENA/VELARDE/BORN/NOV. 24, 1845/DIED/JUNE 7, 1924”. Inscribed on the eastern side of the monument is “ALEJO/SANCHEZ/BORN/JULY 17, 1860/DIED/JULY 3, 1925”.



Feature PD: 348

Name: unknown

Dates: unknown

Monument type: disassembled component/component fragment

Enclosure: concrete

Damage type(s): fragmentation—loss, spalling, burrowing-animal disturbance

Repair type(s): none

Description:

This is a grave marked with the base of a cross or other monument mounted on concrete coping. The base consists of a long, rectangular concrete post that has a metal pipe protruding from its broken top. The rest of the cross or monument is missing. The base has a faint hand-drawn inscription on one side and hand-drawn leaves at the bottom. This is mounted at the head of a thick concrete coping. The coping is squared and measures 10.25-inches wide. There is a moderate amount of spalling around the edges of the coping, and the interior of the feature (within the coping) contains a large animal burrow and recently kicked-up soil. Inscribed on the base is “EN/RECUERDO/DESU/HIJA Y/NIETA/T. M. [. . .]/DE GARCIA/Y/J. GARCIA/4 - [. . .]”.



Feature PD: 350

Name: unknown

Dates: unknown

Monument type: ledger, cross

Enclosure: none

Damage type(s): fragmentation—loss, cracked, buried/sunk

Repair type(s): none

Description:

This is a grave marked with a ledger monument that has a concrete cross installed at the head of the slab. The monument is a ledger-style rectangular concrete slab with squared sides. The only decoration on the slab is an incised rectangle that forms a border in the slab. A concrete cross stands next to the slab, at its head. The top of the cross is missing, and two metal pipes protrude from the broken surface. Both the ledger and the cross are cracked, and the northwestern corner of the ledger has been partially buried. Neither the cross nor the slab contain an inscription.



Feature PD: 352

Name: Mother F. Aurelia C. De Figueroa

Dates: 1892–1923

Monument type: headstone

Enclosure: none

Damage type(s): none

Repair type(s): basal resetting

Description:

This grave is marked with a black marble headstone. The headstone is roughly rectangular and has a segmental arch. The surface is rock pitched, except for the face, which is polished. The face has a carved cross at the top, above the inscription. The headstone has been inserted into poured-in-place concrete that is likely a later repair. Inscribed on this monument is the name of the deceased, along with their birth and death dates: “MOTHER F. AURELIA C./DE FIGUEROA/1892–1923/Q. E. P. D.”



Feature PD: 354

Name: Jose Valdepeña

Dates: 1886–July 19, 1923

Monument type: box tomb

Enclosure: none

Damage type(s): erosion

Repair type(s): none

Description:

This is a box tomb that consists of a concrete box with no seams or lid. The edges of the tomb are squared, and the surface is smooth but highly eroded. The top of the tomb has six circular holes for the placement of candles or flower vases and a faint hand-drawn inscription. Inscribed on the top of the tomb is the following:

AQUI SUS STEN [the “N” is backward]
LOS RESTOS DEL
SRR JOSE VALDE =
PEÑA NASIO EL AÑO
DE 186 Y FAYESIO [*sic*] EN JULIO
19 DE 1923 ESTE RRECUERDO [*sic*]
SUSISTE DE LA VIODA HIJO
Y HERMANOS DEL FINADO
ANDRES VALDEPEÑA
Y DIEGO VALDEPEÑA



Feature PD: 356

Name: Joban Hermelindo Sanches

Dates: June 10, 1923 (death date)

Monument type: box tomb

Enclosure: none

Damage type(s): erosion, cracked, fragmentation—loss

Repair type(s): none

Description:

This is a box tomb that consists of a concrete box with no seams or lid. The edges of the tomb are chamfered, and the surface is smooth but eroded. The base of a broken cross is mounted to the head of the monument. Most of the cross is missing, and only a small fragment remains. One large horizontal crack runs through the center of the top surface of the tomb. The top of the tomb has six circular holes for the placement of candles or flower vases and a faint hand-drawn inscription. Inscribed on the top of the tomb is the following:

AqUI [*sic*] DESCANSAN
LOS RESTOS
DEL JOBEN
FAHESIO [*sic*] EL DIA 10
DE JUNIO DE 1923
ESTE RECUERDO
LO DEDICA
SUqUERIDA [*sic*] MADRE



Feature PD: 358

Name: Delfida

Dates: November 10, 1916–May 17, 1923

Monument type: headstone

Enclosure: none

Damage type(s): tilted/fallen

Repair type(s): none

Description:

This feature is a marble headstone lying on the ground. There is no associated base or other decorations near the headstone. There is a carved relief medallion with a lamb-and-cross motif above the inscription and two incised vines extending from the medallion. Inscribed on this monument is the name of the deceased, along with their birth and death dates and parents' names: "DELFIDIA/Born Nov. 10, 1916./Died May 17, 1923./CHILD OF C. T & U. P. RODRIGUEZ".



Feature PD: 360

Name: unknown

Dates: unknown

Monument type: disassembled component/component fragment

Enclosure: none

Damage type(s): disassembled—loss, spalling, erosion

Repair type(s): none

Description:

This grave feature consists of a decorative concrete base for a monument. The base is squared on three sides and decorative on the front face. This decorative side contains a molded-concrete ribbon and a floral motif. The remaining portions of the monument are missing. The concrete base has moderate spalling on its edges, and the surface has been damaged by erosion. There are no inscriptions or decorations on the monument base.



Feature PD: 362

Name: unknown

Dates: unknown

Monument type: column

Enclosure: none

Damage type(s): disassembled—loss, spalling

Repair type(s): none

Description:

This grave feature consists of a round marble Tuscan-style column base that likely served as the base for a column on a base monument. The column and other portions of the monument are missing. The top of the base is heavily gouged, and the top edges of the base are spalled and rough. The column base is sitting next to a roughly circular poured-in-place concrete slab that likely served to provide support to the monument. Because the base is sitting next to the slab rather than on it, it is likely that it has been moved from its original location. There are no inscriptions or decorations on the monument base.



Feature PD: 364

Name: Maria Refugio Luna

Dates: July 4, 1916–March 9, 1923

Monument type: cross, block

Enclosure: none

Damage type(s): buried/sunk, cracked, disassembled—loss, fragmentation—loss, spalling, open joints

Repair type(s): none

Description:

This feature is a concrete pedestal with a cross monument and a heart-shaped block. The monument contains a square, chamfered base beneath a rectangular, tapered pedestal that has the remains of a cross on top. A molded-concrete heart block is leaning against the front of the base. Most of the cross has broken off and is missing. The remaining cross fragments consist of the base of the cross, which is connected to the pedestal, and a portion of the vertical bar, which is hanging onto a metal support that protrudes from the broken base. The face of the pedestal has a rectangular inset area where once sat a plaque or other decoration that is now missing. Both the pedestal and the base are cracked, and the joint between them is open. All elements have some degree of spalling, and the bottom of the heart has been buried. Inscribed on this monument is the name of the deceased, along with their birth and death dates: “MARIA REFUGIO/LUNA/NACIO EL 4 DE JULIO/1916 FALLECIO EL/9 DE MARZO [or MAYO which is overwritten] 1923”.



Feature PD: 366

Name: unknown

Dates: unknown

Monument type: bedstead

Enclosure: none

Damage type(s): fragmentation—loss, disassembled—loss, spalling, buried/sunk

Repair type(s): none

Description:

This grave feature is marked with a white marble bedstead grave monument. The bedstead consists of four carved marble sides that form a rectangular enclosure. The marble pieces have been carved in a decorative pattern to resemble a bedstead with rounded knobs. The monument is partially buried and has been broken into six fragments, several of which are missing. The top of the head of the bedstead contains a round, flat area with a metal bolt protruding from it. This likely held a decoration or cross that is now missing. A granitic cobble with mortar attached has been placed in line with the foot of the monument. It is unclear whether this was intentional or the result of erosion and soil movement. There are no inscriptions on the monument.



Feature PD: 368

Name: unknown

Dates: unknown

Monument type: die on base

Enclosure: none

Damage type(s): disassembled—loss, spalling, buried/sunk

Repair type(s): none

Description:

This feature consists of a marble base for a die-on-base-type monument. The base is rectangular and has a chamfered top and polished sides. The top of the base has two holes, likely for bolts that were used to anchor the monument to the base. There is a minor amount of spalling on the edges of the base, and one side is partially buried. There are no inscriptions or decorations on the base.



Feature PD: 370

Name: Luis Della Rosa

Dates: 1857–1923

Monument type: headstone, bedstead

Enclosure: none

Damage type(s): cracked, erosion, spalling, buried/sunk

Repair type(s): mortar fills, repair—hard cement

Description:

This grave feature contains a monument with two components: a concrete bedstead monument and a white marble headstone. The bedstead portion is made of concrete and has a small overhanging alcove at its head, gothic-style columns and vaults along both sides, and two diamond-shaped holes and a rectangular slit at the foot. A cross has been incised into the front of the overhang. The bedstead appears to be anchored to a rectangular concrete slab, most of which is buried. The concrete is cracked and spalled in several places. There is evidence that several older cracks have been repaired with new mortar; possibly, several pieces have been mortared together again entirely. The second component of the monument is a white marble headstone standing at the head of the bedstead, within the overhanging alcove. It is roughly rectangular and has a basket arch and rock-pitched sides. The surface is rough and has been heavily damaged by erosion. Inscribed on the headstone is the name of the deceased, along with their birth and death dates: “LUIS DELLA ROSA/NACIO 1857/ FALLECIO 1923”.



Feature PD: 372

Name: Maria B. Sauseda

Dates: 1884–1922

Monument type: die on base

Enclosure: none

Damage type(s): disassembled—no loss, tilted/fallen

Repair type(s): none

Description:

This grave feature contains a marble die-on-base monument. The headstone is rectangular and has a rectangular arch and polished sides. The base is also marble and has a chamfered top and rock-pitched sides. The headstone has a carved relief cross between two flowers set above the inscription. The headstone has fallen off the base and has been moved to lean against it. Inscribed on the headstone is the name of the deceased, along with their birth and death dates and age: “MARIA B. SAUSEDA/1884–1922/AGED 38 YRS./QUE EN PAZ DESCANSE”.



Feature PD: 376

Name: unknown

Dates: unknown

Monument type: ledger

Enclosure: none

Damage type(s): cracked, fragmentation—loss, buried/sunk

Repair type(s): none

Description:

This grave feature contains a concrete ledger monument. The monument is rectangular and has squared sides. The monument has been decorated with concrete flowers arranged in a circle and a flower cross extending down from it. The monument has a hole for a candle or flower vase in the northeastern corner. The ledger has multiple large cracks running through it, and part of the head of the monument has fractured off and is missing. A metal bar is visible in this fragmented section. The southwestern corner of the monument is partially buried. There are no inscriptions on the monument.



Feature PD: 378

Name: Paola M. Leon

Dates: 1881–July 9, 1929

Monument type: cross

Enclosure: none

Damage type(s): fragmentation—loss, tilted/fallen

Repair type(s): none

Description:

This grave feature consists of a broken wooden cross lying on the ground. The cross has an oval-shaped cross bar connected to a vertical cross bar with nails. The cross bar contains a burned-in inscription that has been painted white. The lower portion of the vertical cross bar is missing. There is a colorless-glass candle holder next to the cross, and the remains of partially decayed plastic flowers are on top of the broken end of the cross. Inscribed on the wooden cross bar is the name of the deceased, along with their birth and death dates: “PAOLA M LEON/1881–July 9, 1929”.



Feature PD: 380

Name: Juan Canales

Dates: 1898–1927

Monument type: die on base

Enclosure: none

Damage type(s): tilted/fallen, open joints

Repair type(s): none

Description:

This grave is marked with a die-on-base monument that has a black marble headstone and white granite base. The top of the headstone is beveled on the northern and southern sides. The eastern and western sides of the headstone are rock pitched, and the top and face are polished. A cross has been carved on top of the headstone, at an angle to the long axis of the stone. The base is made of white granite and has a chamfered top and rock-pitched sides. The headstone is tilting forward, and the joint between the base and the headstone is open. Inscribed on this monument is the name of the deceased, along with their birth and death dates and a dedication: “JUAN CANALES/1898–1927/DESCANSE EN PAZ/RECUERDO/DE SU/PADRE HERMANO Y HERMANAS”.



Feature PD: 382

Name: Refugia Garcia

Dates: 1896–1928

Monument type: lawn style

Enclosure: none

Damage type(s): buried/sunk

Repair type(s): none

Description:

This grave is marked with a modern replacement lawn-style monument that is flush with the ground surface and contains a polished black granite plaque in a concrete casing. The plaque has incised praying hands and a rosary in the center of the inscription. The monument is partially buried by soil. The inscription reads, “BELOVED MOTHER/REFUGIA GARCIA/1896 [praying hands] 1928”.



Feature PD: 384

Name: unknown

Dates: unknown

Monument type: disassembled component/component fragment

Enclosure: none

Damage type(s): fragmentation—loss

Repair type(s): none

Description:

This grave feature consists of a concrete base that has been broken into at least six fragments and one fragment of a marble headstone. Much of the monument is missing, and the remaining fragments are too small and irregular to discern a shape or monument type. There are no inscriptions or decorations on the base or the headstone fragment.



Feature PD: 386/388

Name: unknown

Dates: unknown

Monument type: disassembled component/component fragment

Enclosure: steel pipe (Feature 388)

Damage type(s): disassembled—loss, tilted/fallen

Repair type(s): none

Description:

This feature consists of a granite base for a die-on-base-type monument. The base is rectangular and has a chamfered top and rock-pitched sides. The top of the base has two metal sleeves, likely for bolts used to anchor the monument to the base. The base is tilting slightly. There are no inscriptions or decorations on the base. A potentially later iron fence has been erected around the monument and may act to shelter it from mowers or foot traffic (Feature 386). The fence is constructed of 1-inch iron pipe and pipe joints. It is rusted, and one of the rails is missing.



Feature PD: 390

Name: Geronimo V. Lomeli

Dates: November 11 [no year]–February 11, 1928

Monument type: slant marker, ledger

Enclosure: none

Damage type(s): fragmentation—loss, cracked, erosion, burrowing-animal disturbance

Repair type(s): none

Description:

This is a multicomponent monument with concrete slant marker inset into the head of a concrete ledger monument. The plaque marker has a slanted front face that contains the inscription. A rectangular column of concrete is inset into the rear of the marker. The column is broken and once may have been the base of a cross. The letters in the inscription were created using stamps in wet concrete. The plaque marker is in poor condition and has cracks running through it, fragments missing from the top, and eroded surfaces. Inscribed on the plaque marker is the following:

NINO
GERONIMO V LOMEL
NASIO 11 DE NOBIEABRE [sic]
FALLECIO EL 11 DEFEBRE
RO DE 1928

The ledger monument consists of a rectangular concrete slab with scotia-haunch edges that rim the top of the ledger. The ledger contains an inscription that was created using stamps in wet concrete. The inscription is above an inscribed floral-and-leaf motif that decorates the bottom half of the monument. The ledger is in moderate condition and has pits and gouges on the top, as well as eroded surfaces. Multiple animal burrows were noted running beneath and around the monument. Inscribed on the ledger monument is the following:



OH HIJO MIO EL CIELO
PARA Ti [sic] LOS ANGELES
SINAN TU FRENTE CON
LAURELES DE LA GLORIA
UN RECUERDO DE TUS
PADRES

Feature PD: 392

Name: Gloria Garcia

Dates: September 21, 1927–February 17, 1928

Monument type: tab in socket

Enclosure: none

Damage type(s): cracked, spalling, disassembled—loss

Repair type(s): none

Description:

This grave is marked with a tab-in-socket monument that contains an alcove for a small shrine or decoration. Both the headstone and the base are made of concrete. The headstone is rectangular and has a rectangular arch and chamfered edges. The headstone has a large archway-shaped alcove in the center that likely served as a space for a small shrine or decoration that is now missing. A floral motif has been carved into each side of the alcove, and the inscription is set above it. A white rock has been placed in the alcove, but it is unclear whether it is associated with the monument. The base is rectangular and has a chamfered top and squared sides. Both the base and the headstone are cracked and have minor spalling along the edges. Inscribed on the ledger monument is the following:

Gloria Garcia
Nacio 21 Sore 1927
Murio 17 Febrero 1928
Sus Padres R. Garcia y G de Garcia
Dedicand este
Recuerdo



Feature PD: 394

Name: Delfino Torres

Dates: December 2, 1927–May 21, 1928

Monument type: ledger, cross, lawn style

Enclosure: none

Damage type(s): buried/sunk, cracked, erosion, fragmentation—loss, tilted/fallen

Repair type(s): none

Description:

This grave feature consists of two monuments. The first is a fragmented and fallen concrete headstone with a broken concrete base. The base is too broken to determine the monument type. The headstone is rectangular and has a rectangular arch. It is cracked and fallen and is lying in front of the base. The surface of the headstone is flaking off. A broken concrete cross appears to be attached to the top of the headstone. A portion of the vertical bar of the cross is missing, and the cross is attached with a metal strap. The base has been broken into at least four fragments, and some of it appears to be missing. Its shape is indecipherable. Inscribed on the headstone is “[. . .] ELFINO TORES/[. . .] SIO EL DIA/[. . .] de 12 1927/FELLESIO [*sic*]/5-2-1928”.

The second monument is a modern replacement lawn-style monument. The monument is flush with the ground surface and contains a polished black granite plaque in a concrete casing. The northeastern corner of the monument is buried by soil. The inscription reads, “BABY BOY/DELFINO RODRIGUEZ TORRES/DEC. 2, 1927 — MAY 21, 1928/LOVING FATHER, MOTHER, BROTHERS AND SISTERS”.



Feature PD: 396

Name: Samuel Aredond[. . .]

Dates: April 9 (no year)

Monument type: ledger

Enclosure: none

Damage type(s): cracked, fragmentation—loss, spalling

Repair type(s): none

Description:

This grave is marked with a concrete ledger monument that has a broken concrete cross mounted at its head. The ledger is rectangular with squared sides. The top has four circular holes for candles or flower vases, one at each corner. The ledger has multiple small cracks and a minor spalling along the edges. The broken vertical bar of a large concrete cross is mounted to the head of the ledger. The cross has fragmented with several pieces missing. Three fragments, consisting of the top of the vertical bar and two portions of the cross bar, have been laid face up on the monument and have been arranged into their respective locations within the cross. Two of these cross fragments contain some of the inscription for the monument. The inscription has been hand drawn into the wet concrete. Much of the inscription is missing. Inscribed on the fragments present is “INRI/EL NINIO/SAMUEL/AREDOND NAS [. . .]/EL DIA 9 DE AVI [. . .]/SELSA AGUILERA [. . .]”.



Feature PD: 398

Name: [. . .] Chavez

Dates: March 30, 1925–February 2, 1929

Monument type: headstone, ledger

Enclosure: none

Damage type(s): fragmentation—loss, spalling

Repair type(s): possible basal resetting

Description:

This grave is marked with a concrete ledger monument that has a broken headstone mounted at its head. The ledger is rectangular and has squared sides. The top has five circular holes for candles or flower vases, one at each corner and one in the center. The ledger is in good condition and may be a later addition to the monument. The base of a concrete headstone is mounted to the head of the ledger. The headstone has been fragmented, and some of the pieces are missing. Several headstone fragments have been laid on top of the monument; one is leaning against the base, and several are laid in the center of the ledger. The inscription has been hand drawn into the wet concrete, and some of it is missing. Inscribed on the headstone fragments is “[. . .]/CHAVEZ/NACIO/MARZO 30 1925/MURIO/FEBRERO/2 1929”.



Feature PD: 400

Name: unknown

Dates: August 1912 (death date)

Monument type: die on base, block

Enclosure: none

Damage type(s): fragmentation—loss, spalling, buried/sunk

Repair type(s): possible basal resetting

Description:

This grave is marked with a marble die-on-base monument with a concrete base. The headstone sits near the rear of the base to allow room for two holes in the front of the base, which likely served as candle or flower-vase holders. The headstone is broken, and only a small fragment of it remains attached to the base. The remainder of the headstone is missing. The base is rectangular concrete with squared edges. There is some spalling along the edges of the base, and the southeastern corner is buried. However, the base is in good condition and may be a later addition to the monument. Much of the inscription on the headstone is missing. Inscribed on the remaining headstone fragment is “de AUG 1912”.



Feature PD: 402

Name: unknown

Dates: unknown

Monument type: disassembled component/component fragment

Enclosure: none

Damage type(s): buried/sunk, fragmentation—loss, tilted/fallen

Repair type(s): none

Description:

This feature is a marker of unknown type. The feature consists of the bell-end portion of a ceramic sewer pipe that has been set vertically into the ground and filled with concrete. The center of the feature contains a broken square-shaped base for a cross or decoration that is now missing. The pipe is leaning over and is partially buried.



Feature PD: 404

Name: unknown

Dates: unknown

Monument type: disassembled component/component fragment

Enclosure: none

Damage type(s): fragmentation—loss, tilted/fallen

Repair type(s): none

Description:

This feature consists of three fragments of a concrete cross clustered together. Most of the monument is missing. There are no inscriptions or decorations on the fragments present.



Feature PD: 406

Name: Jose Moreno

Dates: 1892–May 8, 1929

Monument type: die on base

Enclosure: none

Damage type(s): spalling, tilted/fallen, open joints, buried/sunk

Repair type(s): repair—hard cement

Description:

This grave is marked with a marble die-on-base-type monument with a marble base. The headstone contains rounded shoulders or caps topped by a cross. The base is rectangular and has a chamfered top and smooth sides. The cross had fragmented at some point and mortared back into place during a later repair. The monument is tilting but has not fallen over. There is minor spalling on the base, and the joint between the headstone and the base is open. Inscribed on this monument is the name of the deceased, along with their birth and death dates: “JOSE MORENO/1892–1929/MURIO EL 8, MAYO”.



Feature PD: 408

Name: Francisca Delgado

Dates: September 17, 1912–March 10, 1929

Monument type: lawn style

Enclosure: none

Damage type(s): buried/sunk

Repair type(s): none

Description:

This grave is marked with a modern replacement lawn-style monument. The monument is flush with the ground surface and contains a polished black marble plaque in a concrete casing. The plaque has an incised cross-and-floral motif next to the inscription. Three corners of the monument are partially buried by soil. The inscription reads, “FRANCISCA DELGADO/SEPT. 17. 1912–MAR. 10. 1929/RECUERDOS DE SUS HERMANOS”.



Feature PD: 410

Name: unknown

Dates: unknown

Monument type: block

Enclosure: concrete

Damage type(s): fragmentation—loss, cracked, buried/sunk

Repair type(s): none

Description:

This feature consists of a block that has been incorporated into concrete coping. The block portion is wider at the head of the monument, which contains an incised cross design with two horizontal lines going through it. There is no headstone or inscription associated with this monument, although there are two fragments of concrete near the monument, one inside the coping and one to the south of the coping. It is unclear whether these fragments originated at this monument. Several cracks run through the coping, and the northwestern corner is missing. The southern side of the coping is partially buried.



Feature PD: 412

Name: Apolonia Perez Rios, Alejandra Rios Sanchez, and Guadalupe Rios

Dates: October 19, 1864–November 14, 1928, 1899–1926, and February 3, 1898–July 7, 1943

Monument type: cross, lawn style

Enclosure: none

Damage type(s): fragmentation—loss, tilted/fallen

Repair type(s): none

Description:

This is a multicomponent monument with a cross-on-base monument and a modern lawn-style replacement plaque. The modern plaque contains the names of three people, and this grave may contain several burials. The cross-on-base monument is made of concrete. The cross has broken off the base and is lying on the ground in front of it. It has squared sides and smooth surfaces and contains a hand-incised inscription on the front of the cross bar. The base is square and has squared edges and a smooth surface. A metal strap protrudes from the top of the base and likely provides support for the cross. Inscribed on the cross is “AqUI [sic] YASEN LOS RESTOS de LA SRA/APOLONIA P RIOS FALLECIO EL 14/de NOV. de 1928 ALA Edad de 69 ANOS”.

A modern replacement lawn-style monument has been placed in front of the cross monument. The monument is flush with the ground surface and contains a polished black granite plaque. The plaque has a cross with a rosary around it next to the inscription, which reads,

APOLONIA PEREZ RIOS
19 de Octubre 1864-14 de Noviembre 1928
AQUI EN ALGUN LUGAR EN ESTE CEMENTARIO
YACEN TAMBIEN LOS RESTOS DE SUS HIJAS
ALEJANDRA RIOS SANCHEZ
1899–1926
GUADALUPE RIOS
3 de Febrero 1898–7 de Julio 1943



Feature PD: 414

Name: unknown

Dates: unknown

Monument type: tab in socket

Enclosure: none

Damage type(s): fragmentation—loss, cracked

Repair type(s): none

Description:

This grave is marked by a die-in-socket concrete headstone. The base is concrete and is cracked at the corners. There is a heart protruding from the front center of the base. The headstone has two lines running horizontally on the face of the headstone, in line with the top and bottom of a small alcove feature, likely for a candle insert. The edges are rounded in shape but smooth. There is a breakage point at the top, likely where a concrete cross was once attached but has since been broken off and lost. There is no inscription present on the grave marker.



Feature PD: 416

Name: Ramon Gomez

Dates: November 30, 1928 (death)

Monument type: cross, block

Enclosure: none

Damage type(s): burrowing-animal disturbance, fragmentation—loss, tilted/fallen

Repair type(s): none

Description:

This grave is marked by a smooth, round-edged concrete cross and a square concrete block. The cross has fallen onto the ground and does not appear to have been attached to the block but must have stood behind the block or base. There is rodent-burrowing activity near the base that possibly contributed to the fallen cross. The cross is hand inscribed with “RAMON/GOMEZ/MURIO/EL/DIA/30 DE NOV DE 1928 DE 49 AÑOS/DE EDAD UN RECUERDO DE 2U/ESPOSA E HIJO”.



Feature PD: 418

Name: Sr. Victoriano Flores

Dates: 1859–July 29, 1928

Monument type: die on base

Enclosure: none

Damage type(s): buried/sunk, burrowing-animal disturbance, fragmentation—loss, ground loss, open joints

Repair type(s): none

Description:

This grave is marked by a gray marble die-on-base-style headstone. The very bottom base or foundation is exposed and is a darker gray or black marble. The base or block is a light-gray marble and is smooth on each side. There is rodent-burrowing activity near the base of the grave marker. The top edges are chamfered, and there is an open joint where it meets the headstone. The headstone has something that has been broken off the top. There is an ornate design on the top-left and -right corners of the headstone. The headstone is inscribed with the following:

SR. VICTORIANO
FLORES
NACIO EN MEXICO 1859
FALLECIO EL 29 DE
JULIO 1928
RECUERDOS DE SU
ESPOSA Y HIJOS



Feature PD: 420

Name: unknown

Dates: unknown

Monument type: ledger, die on base

Enclosure: none

Damage type(s): fragmentation—loss, cracked

Repair type(s): none

Description:

This feature consists of a ledger-type monument with a die-on-base headstone that is missing the headstone. The ledger is made of concrete and has a triangular plastered design throughout the surface that resembles leaves. The ledger is rectangular and has four holes for candles or flower vases, one in each corner. The center of the ledger has a large, irregular hole, one side of which has what appears to be part of a concrete structure that has broken off. The hole may have been the location of a marker, tomb, or decoration that is now gone. The headstone base is rectangular and made of marble. It has a chamfered top and polished sides. Two holes are present on the top of the base, for anchor bolts. There are no inscriptions on the ledger or the base. The ledger has several cracks running through it.



Feature PD: 422

Name: Leonarda Garcia and Felipe Garcia

Dates: November 6, 1889–June 6, 1931 and May 26, 1886–November 16, 1960

Monument type: disassembled component/component fragment, lawn style

Enclosure: none

Damage type(s): fragmentation—loss, cracked, buried/sunk

Repair type(s): none

Description:

This is a multicomponent monument with a disassembled component and a modern lawn-style replacement plaque. The modern plaque contains the names of two people, and this grave may contain several burials. The disassembled component consists of a shield-shaped concrete border with flat tops and squared edges. This likely served as a base for a monument of some type that is now missing. A plastic snowman platter has been placed on the dirt inside the base, and the base has several cracks running through it. There are no inscriptions on the base.

A modern replacement lawn-style monument has been placed in front of the disassembled component. The monument is flush with the ground surface and contains a polished black granite plaque in a concrete casing. The plaque has a cross-and-floral motif in the center of the inscription. The lawn-style monument is partially buried by soil. The inscription reads as follows:

NUESTROS PADRES REPOSAN EN PAZ
LEONARDA GARCIA FELIPE GARCIA
NOV. 6, 1889 [cross] MAYO 26, 1886
JUNIO 6, 1931 NOV. 16, 1960
RECUERDOS DE SUS HIJOS



Feature PD: 424

Name: Georgina Acuna

Dates: 1901–1931

Monument type: lawn style

Enclosure: none

Damage type(s): buried/sunk, erosion

Repair type(s): none

Description:

This grave is marked with a lawn-style monument that is flush with the ground surface and contains a black marble plaque in a concrete casing. The plaque has an incised picture of Mary with a knife running through her heart, next to the inscription. The monument is partially buried by fallen tree duff, and the marble surface of the plaque has eroded away in a couple of places. The inscription reads, “BELOVED MOTHER/GEORGINA ACUNA/1901–1931”.



Feature PD: 426

Name: unknown

Dates: unknown

Monument type: disassembled component/component fragment

Enclosure: none

Damage type(s): disassembled—loss

Repair type(s): none

Description:

This feature consists of a concrete block that may be a base or decorative piece from a monument. The concrete block is rectangular and has squared sides. The front of the block has a molded scallop (or maybe rainbow) and sunray design. There are no inscriptions on the block, and there are no obvious bolts or anchor points for other monument components.



Feature PD: 428

Name: Manuel Rodriguez

Dates: unknown

Monument type: cross

Enclosure: none

Damage type(s): none

Repair type(s): none

Description:

This grave is marked by a wooden cross that has been secured with two pieces of hardware and painted white. The horizontal portion of the cross has “MANUEL RODRIQUEZ” stamped or stenciled across it.



Feature PD: 430

Name: Martina D. Ahumada

Dates: unknown

Monument type: cross

Enclosure: none

Damage type(s): tilted/fallen

Repair type(s): none

Description:

This grave is marked by a concrete cross with the inscription, "MARTINA D. AGUMADA". The cross is smooth but squared along the edges. It is leaning slightly to the east.



Feature PD: 432

Name: Brijida Ramirez

Dates: October 8, 1931–April 11, 1931

Monument type: cross

Enclosure: none

Damage type(s): cracked, fragmentation—loss, tilted/fallen

Repair type(s): none

Description:

This grave is marked by a concrete cross that has broken and fallen onto the ground. The cross is cracked and missing a few pieces. The year and name were stamped into the cross, and the remainder of the inscription was written by hand at the base of the cross, in an additional block with a small circle in the middle, in a neatly inscribed font. The cross and block, respectively, are inscribed with “1931/BRIJIDA/RAMIREZ/NACIO/OCT/8/MURIO/11 - ABRIL/‘31” and “DESCANSA ANTONIA/LASEÑORI[. . .] RAMIRES”.



Feature PD: 434/436

Name: Luis Leyva

Dates: 1872–1932

Monument type: headstone

Enclosure: concrete (Feature 436)

Damage type(s): buried/sunk, erosion, fragmentation—loss

Repair type(s): none

Description:

This grave is marked by a concrete headstone at the head of a squared concrete coping (Feature 436). The coping has six lined holes spaced along it, for candles or flowers. The northern end of the coping has started to become buried. On the face of the headstone is a metal cross and an ornate plaque. The plaque is inscribed with “*Father*” (in cursive writing). Erosion has affected the face of the headstone, making the inscription at the top difficult to read. The headstone is inscribed “Q. E. P. D./1872 [metal cross attachment] 1932/[ornate metal “*Father*” plaque]/LUIS LEYVA”.



Feature PD: 438

Name: unknown

Dates: unknown

Monument type: cross

Enclosure: none

Damage type(s): cracked, fragmentation—loss, tilted/fallen

Repair type(s): none

Description:

This grave is marked by a concrete cross that is fragmented and has exposed rebar in the center. Each piece of the cross has a slight chamfered design on the edges. Below the cross is a small concrete grotto that holds a space for a candle or other ornament. The monument is tilting to the west, and there is exposed rebar at the base. The rebar holds the cross and grotto onto the pedestal. The pedestal is cracked, slanted, and sinking to the southwest. There is no inscription present on this grave marker/feature.



Feature PD: 440

Name: unknown

Dates: unknown

Monument type: cross

Enclosure: none

Damage type(s): burrowing-animal disturbance, fragmentation—loss, tilted/fallen

Repair type(s): none

Description:

This grave is marked by a wooden cross that has lost its horizontal segment. The remaining piece is tilting to the west and has rodent-burrowing activity near it. The hardware is still attached to the remaining piece of the cross. There is no inscription on this piece of wood.



Feature PD: 442

Name: J. A. Mendoza

Dates: October 19, 1931 (death date)

Monument type: cross, ledger

Enclosure: none

Damage type(s): buried/sunk, fragmentation—loss, ground loss, spalling

Repair type(s): none

Description:

This grave is marked with a concrete cross and ledger. The cross has been broken off the base and is missing a few pieces, mostly toward the bottom. The base has an exposed foundation on the northern and eastern sides, and the southern side is covered with soil. The ledger has a squared edge and minor spalling along the sides. The cross is inscribed with “J. A. MENDOZA/FALLECIO/[. . .] 19 DE OCT./DE 1931”. The base is inscribed “SU HIJOS LE/DEDICANESTE/RECUERDO”.



Feature PD: 444

Name: unknown

Dates: 1867–1932

Monument type: other (ornamental), ledger

Enclosure: none

Damage type(s): buried/sunk, burrowing-animal disturbance, erosion

Repair type(s): none

Description:

This grave is marked by a concrete stylized headstone in the shape of an open book on a concrete ledger. The concrete book has a tree design on the cover and edges. There may have been an inscription on the pages of the open book, but because of erosion, it is no longer legible. There is also a concrete ledger that was a later edition; it is inscribed with the year 2000. The ledger has a square metal frame under the book, with the inscription “B. 1867” on the left and “D. 1932” on the right. There is a cross drawn in the concrete beneath the metal frame. The ledger has a wooden frame that shows signs of weathering. There is rodent burrowing next to the headstone. There is soil on the edges of the ledger, likely overflowing from the eastern side, where the ground is higher than on the western side.



Feature PD: 446

Name: unknown

Dates: unknown

Monument type: cross

Enclosure: none

Damage type(s): fragmentation—loss, tilted/fallen

Repair type(s): none

Description:

This grave is marked by a concrete cross that has fallen over. Three of its four stems remain, and there is a fragment nearby. Wire and rebar are visible on the eastern side of the cross. The larger piece of the cross is broken into additional fragments. The cross is smooth on the sides and squared along the edges. There is no inscription present on the monument.



Feature PD: 448

Name: Lucy Ch. Torres

Dates: 1904–July 5, 1932

Monument type: plaque marker upon tomb

Enclosure: none

Damage type(s): buried/sunk, cracked

Repair type(s): none

Description:

This grave is marked with a two-tier concrete tomb with a plaque marker on top, at its head. The head of the grave marker is cracked, as is the inset plaque. The platform tomb is partially buried on the western and southern sides. The plaque marker is inscribed as follows:

LUCY CH. TORRES
NACIO EN 1904.
AYECIO EL 5 DE JULIO DE 1932.
SU ESPOSO DEDICA
ESTE UMILDE
RECUERDO



Feature PD: 450/452

Name: unknown

Dates: unknown

Monument type: other (ornamental)

Enclosure: concrete (Feature 452)

Damage type(s): fragmentation—loss, cracked

Repair type(s): none

Description:

This grave feature is marked with a concrete monument consisting of a concrete slab that has a miniature concrete church mounted on the top and attached coping (Feature 452). The coping is squared and has raised portions at each corner that contain three broken squares of concrete—likely the bases for a decoration of some sort that is now missing. The center of the foot of the coping has a square base for a concrete cross that has broken and is missing. The head of the monument has a concrete slab that has been sectioned by incised lines running across the surface. The coping and slab contain a layer of red plaster, much of which is chipped off. In the center of this slab, a miniature version of a mission-style church has been built. The church has an arched doorway, two arched windows in front, the bases for two towers on the front facade, and two arched windows on either side. The roof of the church is flat, but the back half of the roof is open and has no covering. It has a thin layer of plaster over the surface, most of which has flaked off, and the church has multiple cracks running through it. A modern-looking metal candle holder has been placed next to the church structure. There are no inscriptions on the monument.



Feature PD: 454

Name: unknown

Dates: unknown

Monument type: cross

Enclosure: none

Damage type(s): fragmentation—loss, cracked, buried/sunk

Repair type(s): none

Description:

This feature consists of a concrete base for a cross-on-base monument. The subbase has squared sides, a peaked top, and a smooth surface. The surbase has several cracks running through it and the remains of a concrete cross protruding from the top. Only the bottom few inches of the cross remain; the rest has broken off and is missing. The surbase is sitting on a slightly wider, thin concrete base with squared sides and a smooth surface. The base is largely covered in tree duff. There are no inscriptions on the remaining portions of the monument.



Feature PD: 456

Name: unknown

Dates: unknown

Monument type: disassembled component/component fragment

Enclosure: none

Damage type(s): fragmentation—loss, cracked, buried/sunk

Repair type(s): none

Description:

This feature consists of a concrete base for a monument of unknown type. The base contains several components, including a squared concrete post lying on its side. The post has been broken into three pieces, and there is a circular hole in the center, likely for a candle or flower vase. It is unclear whether the post has fallen or was always lying on its side. Next to the post is a square base with a square hole in it that held some sort of cross or decoration. The feature is largely covered in tree duff. There are no inscriptions on the remaining portions of the monument.



Feature PD: 458

Name: unknown

Dates: unknown

Monument type: disassembled component/component fragment

Enclosure: none

Damage type(s): fragmentation—loss, cracked, buried/sunk

Repair type(s): none

Description:

This feature consists of a concrete base for a monument of unknown type. The base is roughly square and has beveled sides and a smooth surface. Each side of the base has an arched doorway shape cut out of it. The top of the base has broken concrete edges where the top of the monument likely once sat. The base is cracked and is largely covered in tree duff. There are no inscriptions on the remaining portions of the monument.



Feature PD: 460

Name: unknown

Dates: unknown

Monument type: ledger, cross, tab in socket

Enclosure: none

Damage type(s): spalling, disassembled—loss, fragmentation—loss,

Repair type(s): none

Description:

This is a grave marked with a ledger monument and a concrete cross installed at the head of the slab. The monument is a ledger-style concrete rectangular slab with rounded edges and a smooth surface. The slab contains four holes for candles or flower vases, one at each corner, and a rectangular slot at the foot that may have contained a footstone. A concrete cross has been mounted at the head of the ledger slab. The cross has a peaked top and angled ends to the cross bar. There is a slot or socket at the foot of the ledger, possibly for a tab-in-socket-style headstone. The monument is in good condition and has only some minor spalling near the foot of the slab. Neither the cross nor the slab contains an inscription.



Feature PD: 462

Name: unknown

Dates: unknown

Monument type: block, ledger

Enclosure: none

Damage type(s): buried/sunk, cracked, fragmentation—loss

Repair type(s): none

Description:

This grave is marked by a concrete ledger that is half buried beneath the soil, specifically on the western side. On top of the ledger is a concrete block that is fragmented and cracked and has an inset metal box. The box appears to have had a glass window in it, but it is uncertain what was originally inside it.



Feature PD: 464

Name: unknown

Dates: unknown

Monument type: die on base, ledger

Enclosure: none

Damage type(s): buried/sunk, burrowing-animal disturbance, fragmentation—loss

Repair type(s): none

Description:

This grave is marked by a concrete die on base and a ledger. The ledger has four holes for candles or flowers. Each corner has had a piece removed on purpose, likely for design purposes. The western side of the ledger is partially buried, and there is evidence of rodent-burrowing activity, as well.



Feature PD: 466

Name: Jose [. . .]

Dates: unknown

Monument type: cross

Enclosure: none

Damage type(s): erosion

Repair type(s): — hard cement

Description:

This grave is marked by a concrete cross and base. The cross has a Christ motif or ornament attached at the top and an inscription across the center. The inscription is difficult to read and has begun to erode away. The eastern portion of the cross has had repairs done to it, during which hard cement was used to rebuild the segment. The base is smooth along the sides and has a rough finish on top, where the cross was inset. The cross is inscribed “JOSE/[. . .]ria/[. . .] [. . .]urio A. L. /NERO[. . .] 1934/DIED/SU[. . .]”.



Feature PD: 468

Name: Augustina Rodriguez

Dates: unknown

Monument type: cross, lawn style, block

Enclosure: none

Damage type(s): disassembled—loss, tilted/fallen

Repair type(s): none

Description:

This is a grave marked with a multicomponent monument twith a concrete base for a monument, a wooden cross, and a modern lawn-style monument. The base is made of concrete and is roughly square and has chamfered sides and a smooth surface. The base contains a rectangular patch of mortar and a square-shaped rough area in the center, where a cross or other monument likely once sat. The base is slightly tilted. A wooden cross has been erected behind the base. The cross has been painted white and has a metal screw fastener. The cross bar of the cross has had “AUGUSTINA RODRIGUEZ” painted on it in black paint, with stenciled letters. In front of the concrete base, someone has installed a modern replacement marker. The marker is a laser-cut lawn-style marker made of black stone. The marker is inscribed with “BELOVED/AUGUSTINA RODRIGUEZ/SISTER”.



Feature PD: 470

Name: Juana Himes

Dates: 1846–1933

Monument type: headstone

Enclosure: none

Damage type(s): fragmentation—no loss, buried/sunk

Repair type(s): none

Description:

This grave is marked with a marble headstone that contains cyma-recta shoulders and is topped by a decorative cross. The cross is fragmenting off the main headstone but has not yet fully broken off. The bottom of the headstone has significant soil staining from its being partially buried; this staining has colored the bottom line of the inscription black. Inscribed on this monument is the name of the deceased, along with their birth and death dates: “JUANA HIMES/1846–1933/*Gone But Not Forgotten*”.



Feature PD: 472

Name: unknown

Dates: December 17, 1933 (death)

Monument type: slant marker

Enclosure: none

Damage type(s): fragmentation—loss, buried/sunk, erosion

Repair type(s): none

Description:

This grave is marked by a rounded concrete block. Something once protruded from the top but has since broken off. Half the block is buried beneath the soil. The inscription is handwritten. Across the top, the inscription has eroded away and is illegible. The remaining inscription reads.

[. . .]
[. . .]
[. . .]
ESTE RECUERDO[. . .]E[. . .]I[. . .]
O SU HIJA A JUANA
MENDEZ QUE FALLE-
SIO EL 17 DE DICIEM-
BRE 1933 EDAD 90
ANOS



Feature PD: 474

Name: Josefina Quiroz

Dates: 1884–1933

Monument type: cross, die on base, lawn style

Enclosure: concrete

Damage type(s): burrowing-animal disturbance, cracked, fragmentation—loss

Repair type(s): repair—hard cement

Description:

This grave is marked by a concrete square shaped die-on-base marker, a metal cross, a black marble lawn-type marker, and squared concrete coping (Feature 476). There is a large flower vase or pot in the center of the coping. The die-on-base marker is cracked and fragmented. Possible evidence of repair with hard-cement gluing was observed on the die-on-base marker. The cross is metal and has wire ties, possibly for holding a flower arrangement. There is animal-burrowing disturbance both inside and outside the squared coping. The black marble lawn marker is modern and has a motif of an angel, a cross with “ihs,” and flowers. The marker is inscribed as follows:

QUERIDA MADRE
JOSEFINA QUIROZ
RECUERDO DE SUS HIJOS
1884–1933

At the foot of the coping is a concrete block or footstone with the birth and death dates inscribed in a dotted/punctate font.



Feature PD: 478

Name: unknown

Dates: unknown

Monument type: disassembled component/component fragment

Enclosure: concrete

Damage type(s): fragmentation—loss, cracked

Repair type(s): none

Description:

This grave is marked by squared concrete coping and a concrete-block base of an unknown monument type. Shells and metal rebar are embedded in the uppermost layer of the base. The base is chipped along the edges.



Feature PD: 482

Name: unknown

Dates: unknown

Monument type: cross

Enclosure: none

Damage type(s): none

Repair type(s): none

Description:

This grave is marked by a wooden cross held together with two nails. There is no inscription present on the cross.



Feature PD: 484

Name: Senon Ceballos

Dates: 1871–1935

Monument type: block

Enclosure: none

Damage type(s): buried/sunk, tilted/fallen

Repair type(s): none

Description:

This grave is marked by a granite block marker. The marker is partially buried on the northeastern corner. The stone appears to have been knocked over; the bottom sides appear smooth, and the other sides and the top are rock pitched. The design and inscription do not go all the way to the bottom of the stone. The marker is situated northeast–southwest instead of north–south. The marker is inscribed as follows:

SENON CEBALLOS
1871–1935
RDO. DE SUS HIJOS



Feature PD: 486

Name: Mariana Amaya

Dates: unknown

Monument type: headstone

Enclosure: none

Damage type(s): fragmentation—loss, buried/sunk, tilted/fallen, cracked

Repair type(s): none

Description:

This grave is marked by a concrete headstone that is hand inscribed. There is an ornament missing from the top center of the face of the stone, and there is cracking along the face, as well. There is a cross-and-flower motif inscribed/hand drawn at the top, with the following inscription:

MARIANAAMAYA [sic]
RECUERDOS
DE
SUS HIJOS



Feature PD: 488

Name: unknown

Dates: unknown

Monument type: ledger

Enclosure: none

Damage type(s): fragmentation—loss, buried/sunk, spalling

Repair type(s): none

Description:

This grave is marked by a concrete ledger-style monument. At the head of the ledger are the remains of a possible cross that has been broken at the base and is missing from the site. The ledger is partially buried on the eastern half and has two holes for candles or flowers. The ledger has minor chipping along the edges, particularly on the corners.



Feature PD: 490

Name: Refugio Vasquez

Dates: July 4, 1850–July 31, 1935

Monument type: cross, slant marker

Enclosure: none

Damage type(s): fragmentation—loss, buried/sunk, spalling

Repair type(s): none

Description:

This grave is marked by a concrete cross and slant-marker monument. The cross is missing its eastern portion, leaving the metal reinforcement exposed. The southeastern corner of the ledger has begun to get buried. Small chips have fragmented off the edges of the slant marker, which is hand inscribed as follows:

AQUI DESCANSAN LOS
RESTOS DE LA SRA.
REFUGIO VASQUEZ
*7-4-50-7-31-35 +
SUS HIJOS LE DEDICAN
ESTE RECUERDO



Feature PD: 492

Name: unknown

Dates: unknown

Monument type: disassembled component/component fragment, ledger

Enclosure: none

Damage type(s): fragmentation—loss, buried/sunk, burrowing-animal disturbance, cracked, spalling

Repair type(s): none

Description:

This grave is marked by a concrete base for a possible cross and ledger. The concrete ledger is cracked across the center and has chipping along the southern edge and corners. A possible cross had been broken from the base at the time of recording, and metal rebar was visible. Disturbance from animal-burrowing activity was observed on the eastern and northern edges. The northern and eastern edges of the ledger have started to become buried in soil. There is no inscription present on the remaining monument.



Feature PD: 494

Name: unknown

Dates: February 14, 1837–November 18, 1914

Monument type: tab in socket

Enclosure: concrete (Feature 1025)

Damage type(s): fragmentation—loss, buried/sunk, tilted/fallen, erosion, spalling

Repair type(s): none

Description:

This grave is marked with a granite tab-in-socket monument with a concrete base. The monument has a large, squared coping (Feature 1025) that encloses both the headstone and enough space for multiple burials, although there are no indications that more than one person is buried there. Portions of the coping are buried. The headstone is broken, and only the bottom half remains; the top half is missing. The surface of the headstone is heavily eroded. The base is made of concrete and has a rough surface and a chamfered top. It appears that the headstone was inserted into the base while the concrete was still wet. There is some minor spalling along the base. The base and headstone are tilted. The remaining portion of the monument is inscribed with “FEB 14 1937/NOV 18 1914”.



Feature PD: 496

Name: Trinidad V. Belarde

Dates: 1865–1917

Monument type: die on base

Enclosure: concrete (Feature 1025)

Damage type(s): buried/sunk, open joints

Repair type(s): none

Description:

This grave is marked with a granite die-on-base monument with a granite base. The headstone is roughly rectangular and has a basket arch. The sides are rock pitched, and the face and top are polished. The face is decorated with an incised cross above the inscription. A U.S. penny from 1969 is sitting on top of the headstone. The headstone is sitting on a white granite base that is rectangular and has a chamfered top and rock-pitched sides. The seam between the base and the headstone is open. Squared concrete coping runs around the feature. Portions of the coping are buried, and the coping appears to connect to the coping (Feature 1025) of Feature 494. The headstone is inscribed with “BELARDE/TRINIDAD V./1865–1917/EDAD 52. ANOS/5 MESES”.



Feature PD: 498

Name: Ramon Araiza

Dates: unknown

Monument type: tab in socket

Enclosure: concrete (Feature 1025)

Damage type(s): buried/sunk, erosion, spalling

Repair type(s): none

Description:

This grave is marked with a concrete tab-in-socket monument with a concrete base. The monument has a large, squared coping (Feature 1025) that encloses both the headstone and enough space for multiple burials, although there are no indications that more than one person is buried there. Portions of the coping are buried. The headstone is roughly rectangular and has a semicircular arch and rounded caps. The surface of the headstone is heavily eroded. The base is made of concrete and has a rough surface and partially straight sides that look as though they had been roughly shaped rather than cured in a mold. It appears that the headstone was inserted into the base while the concrete was still wet, and the headstone has concrete slop on the lower face. There is some minor spalling along the base. The monument is inscribed with "RAMON ARAIZA/FALLECIO".



Feature PD: 503

Name: Julia L. Delgado

Dates: January 10, 1889–May 9, 1924

Monument type: slant marker, ledger, cross

Enclosure: none

Damage type(s): tilted/fallen, buried/sunk, fragmentation—loss

Repair type(s): none

Description:

This grave is marked by a concrete ledger with a modern black marble plaque inset into a slant marker, along with a wooden cross. Additionally, a glass jar with the remnants of artificial flowers and the remains of an angel statue are on top of the slant marker. The statue has been broken off and lost. The cross is weathered and tilted. The ledger is cracked, missing a few pieces, and is sinking to the left. It has four holes for flowers or a vase at each corner. The black marble plaque has a cross with “ihs” inside it and a flower motif laser cut into the left side. The remainder of the plaque is inscribed as follows:

JULIA L. DELGADO
RECUERDOS DE SUS
HIJOS Y NIETOS
ENERO 10, 1889–MAYO 9, 1924



Feature PD: 505

Name: unknown

Dates: unknown

Monument type: die on base

Enclosure: none

Damage type(s): fragmentation—loss, cracked, open joints

Repair type(s): none

Description:

This grave is marked by a concrete monument on a concrete base. The square base is fragmented, and pieces are missing. The headstone has a geometric pattern inscribed in the front and a circular hole toward the base. The back of the headstone has a protruding rectangular shape and is cracked. There is cement on the top of the headstone from possible repair or glue. The headstone has an open joint between the base and the stone. There is gravel surrounding the base. No inscription is visible.



Feature PD: 507

Name: Simon Contreras

Dates: 1874–1924

Monument type: die on base

Enclosure: none

Damage type(s): open joints, buried/sunk

Repair type(s): none

Description:

This grave is marked by a marble block headstone on a marble base. The headstone is sinking, has an open joint, and has been shifted from its original cemented location. The headstone is rock pitched around the top and edges. It has a cross motif at the top and the following inscription below: “SIMON/CONTRERAS/1874–1924”.



Feature PD: 509

Name: unknown

Dates: unknown

Monument type: tab in socket

Enclosure: none

Damage type(s): fragmentation—loss, cracked, buried/sunk

Repair type(s): none

Description:

This grave is marked by a concrete base with a broken white marble headstone. The headstone is chamfered, and the corners have broken off. The base has cracks running throughout, and the northwestern corner has begun to sink. There is no inscription on the remaining monument.



Feature PD: 511

Name: Julian Avila

Dates: June 3, 1925 (death)

Monument type: block

Enclosure: none

Damage type(s): fragmentation—loss, cracked, burrowing-animal disturbance, buried/sunk, tilted/fallen

Repair type(s): none

Description:

This grave is marked by a concrete block. The block has a name handwritten in the center. The inscription reads, “JULIAN AVILA/6-3-25”. The block is cracked, has rodent-burrowing activity nearby, and is missing fragments of its southeastern corner. It is also tilted and sinking.



Feature PD: 513

Name: unknown

Dates: unknown

Monument type: disassembled component/component fragment

Enclosure: none

Damage type(s): disassembled—loss, spalling

Repair type(s): none

Description:

This grave is marked by a large, aggregate concrete block with no headstone. If this base had a headstone, it was set on top without any cementation. The edges of the base are squared and have spalling on the top edges. There is no inscription on the remaining monument.



Feature PD: 515

Name: Leonor Gonzalez

Dates: 1911–1924

Monument type: die on base

Enclosure: none

Damage type(s): burrowing-animal disturbance, cracked, spalling

Repair type(s): none

Description:

This grave is marked by a modern laser-etched black marble headstone resting on a concrete base. The base has two holes for a flower vase or candle, both filled with soil. The base has cracks and spalling around the edges. There is rodent-burrowing activity in the northeastern corner. The headstone is black marble and has rock-pitched sides and edges. The headstone is inscribed “LEONOR GONZALEZ/1911 [cross motif] 1924”.



Feature PD: 517

Name: Josefina Rodriguez

Dates: January 12, 1925 (death; aged 3 months)

Monument type: headstone, footstone

Enclosure: none

Damage type(s): buried/sunk, ground loss, tilted/fallen

Repair type(s): none

Description:

This grave is marked by a white marble headstone, footstone, and base. The headstone and footstone are very close in proximity, suggesting that the footstone is not in its original location. The footstone has a rough concrete base that has been exposed by shifting soils or relocation. The footstone has the corners cut out and is chamfered along the edges. The headstone has chamfered edging around the corners and a cross inscribed across the top edge, as well as the following inscription on the front:

JOSEFINA RODRIQUEZ
ENERO 12, 1925
EDAD 3, MESES
AT REST



Feature PD: 519

Name: Bernave D. Gonsales [*sic*]

Dates: July 11, 1924–January 24, 1925

Monument type: box tomb, cross

Enclosure: none

Damage type(s): fragmentation—loss, burrowing-animal disturbance, ground loss

Repair type(s): none

Description:

This grave is marked by a concrete box tomb with a concrete cross at the head. The box tomb has six holes on top for flower vases or candles. The box tomb has beveled edges on each corner. There is a visible lip or edging along the bottom of the box. The cross is inscribed (including typos) as follows:

Enero 24
de 1925
Falleso
La niña

Bernave D Gonsales y aqui asisten los
restos y nasio Julio 11 de 1921 y sus
Pabres Savas D Gonsales y
Lianda Moran

[heart motif]



Feature PD: 521

Name: unknown

Dates: unknown

Monument type: box tomb

Enclosure: none

Damage type(s): fragmentation—loss, cracked, burrowing-animal disturbance, buried/sunk

Repair type(s): none

Description:

This grave is marked by a box tomb constructed with three rows of cinder blocks and a concrete ledger across the top. The structure is sinking into the ground, and the slab across the top has broken. The headstone was composed of white marble but has broken off. There is rodent-burrowing activity inside and around the grave. There is a cross engraved into the slab, but no inscription was identified.



Feature PD: 523

Name: Maria B. Lopez

Dates: 1892–1925

Monument type: lawn style

Enclosure: none

Damage type(s): buried/sunk

Repair type(s): none

Description:

This grave is marked by a modern black marble headstone set into concrete. The black marble headstone is etched and has two holes for flowers or candles. There are copper wires buried in the holes, possibly for artificial flowers. There are multiple solar lights nearby. The marker is in good shape but is sinking/getting buried. On the left side of the black marble is an etched depiction of Jesus standing in front of a cross. The remainder of the marble is inscribed with the following:

IN MEMORY OF OUR
BELOVED WIFE & MOTHER
MARIA B. LOPEZ
1892–1925
YSAAC FAMILY



Feature PD: 525

Name: Charles Kissel

Dates: 1877–1925

Monument type: ledger

Enclosure: none

Damage type(s): buried/sunk, burrowing-animal disturbance, cracked, fragmentation—loss

Repair type(s): none

Description:

This grave is marked by a concrete ledger with four holes for flower vases or candles. A few pieces have broken off the edge along the top of the ledger. The southwestern corner is exposed, and the northeastern corner is flush with the surface. There is minor cracking on the ledger, which is inscribed with “[cross motif]/CHARLES KISSEL/1877–1925”.



Feature PD: 527

Name: Exiquia D. Padilla

Dates: November 18, 1879–May 17, 1925

Monument type: die on base

Enclosure: none

Damage type(s): tilted/fallen, burrowing-animal disturbance, buried/sunk

Repair type(s): none

Description:

This grave is marked by a modern black marble headstone set on top of a granite base. The granite base has a flat, smooth top and rock-pitched sides. There is rodent burrowing at the northwestern corner. The headstone is leaning forward, and soil is building up on the southeastern side. The headstone is gray in color and rock pitched on the top and sides. There are two black flower motifs etched in the top corners and two black cross motifs etched in the bottom corners, and the main inscription is inscribed over a polished black heart. The inscription reads,

MOTHER
EXIQUIA D.
PADILLA
NOV. 18. 1879
MAY 17, 1925



Feature PD: 529

Name: Luis Hernandez [*sic*]

Dates: 1890–1925

Monument type: die on base

Enclosure: none

Damage type(s): buried/sunk, fragmentation—no loss, burrowing-animal disturbance

Repair type(s): none

Description:

This grave is marked by an arch-shaped marble block set atop a concrete base. The headstone has been broken off the base, and residue of the cement used to seal it is visible. The base is slightly buried. The headstone is in the shape of a pointed arch without the point and is chamfered on the side edges. The edges and top are all rock pitched and have flat fronts. There is rodent burrowing at the southeastern corner of the monument, spreading northward and southward on the eastern side of the monument. The headstone is tilting toward the rodent burrows. The headstone has a cross motif at the top and the following inscription:

LUIS
HERNANDES
1890–1925
AT RESTO



Feature PD: 531

Name: unknown

Dates: unknown

Monument type: cross

Enclosure: none

Damage type(s): erosion, tilted/fallen

Repair type(s): none

Description:

This grave is marked by a wooden cross that is weathered and has fallen over. The cross was constructed using lath. There is a piece of concrete approximately 10 feet south of the cross.



Feature PD: 533

Name: Susano Lopez

Dates: 1882–1925

Monument type: headstone, lawn style

Enclosure: none

Damage type(s): fragmentation—loss

Repair type(s): none

Description:

This grave is marked by a broken white marble headstone that has been inset into concrete, creating a lawn-style monument. The headstone is broken in half, and the top half is present. The top of the headstone has rounded edges, a cross motif, and the following inscription: “SUSANO LOPEZ/1882–1925”.



Feature PD: 535

Name: unknown

Dates: unknown

Monument type: tab in socket

Enclosure: none

Damage type(s): burrowing-animal disturbance, disassembled—loss, fragmentation—loss

Repair type(s): none

Description:

This grave is marked by a granite base for a tab-in-socket-style grave marker. The headstone is missing. It is unclear whether the headstone was broken off or removed/disassembled. There is rodent-burrowing activity near the base, causing soil to build up on the northern and eastern sides of the base.



Feature PD: 537

Name: unknown

Dates: unknown

Monument type: tab in socket

Enclosure: none

Damage type(s): fragmentation—loss

Repair type(s): possible repair—hard cement

Description:

This grave is marked with a tab-in-socket headstone. The headstone portion has fragmented off and is not present. The headstone and base appear to be composed of granite. The base is rectangular and has a chamfered edge. Approximately 75 percent of the concrete used to repair the headstone, or seal it to the base, is present.



Feature PD: 539

Name: Pedro Gonzales

Dates: 1885–1925

Monument type: die on base

Enclosure: none

Damage type(s): abrasion, fragmentation—loss, burrowing-animal disturbance

Repair type(s): — hard cement

Description:

This grave is marked with a die-on-base headstone. The headstone is composed of granite, is squared, and has fragmentary loss on the top left, having been repaired with hard cement. There is possible mower-abrasion damage on the front-left corner of the concrete base. The top portion of the headstone has a clear line where the upper portion was unpolished. The plan view of the headstone is decorated with a cross motif. On the face of the headstone is the following inscription:

PEDRO
GONZALES
1885–1925
EDAD
40 ANOS



Feature PD: 541

Name: Cayetana P. Leyva

Dates: 1888–1925

Monument type: headstone

Enclosure: none

Damage type(s): buried/sunk

Repair type(s): none

Description:

This grave is marked with a rectangular shaped, block-style granite headstone. The front facing panel is smooth, and the other sides and top of the headstone are rock pitched. The headstone has a cross motif on the front, above the inscription. On the face of the headstone is the following inscription: “CAYETANA P LEYVA/1888–1925”.



Feature PD: 543/545

Name: Altagracia Martines (Esquibel)

Dates: 1889–1925

Monument type: die on base, block

Enclosure: brick (Feature 545)

Damage type(s): fragmentation—loss, abrasion, spalling

Repair type(s): hard cement, mortar fills

Description:

This grave is marked with an original tab-in-socket or die-on-base monument type, and a replacement headstone turned the monument into a die-on-base type. The headstone is composed of marble and has a chamfered edge around the front, with a linear pattern etched in. The base is composed of sandstone, is rock pitched, and shows signs of fragmentation and loss of the original headstone. There is cement/mortar visible on the base, possibly securing the new, marble headstone in place. There are also signs of cement/mortar on the front corner of the base, possibly where they were used to repair some spalling or breakage. The grave plot has modern red, scalloped concrete edger coping (Feature 545) around the boundary. There is a small, square cement ledger laid in front of the headstone and base. The ledger has two flower vases/holders, one at each of the bottom corners, and a third is outside and to the left of the ledger but still within the plot. The ledger has possible mower abrasion on the left edge. It looks original and has the inscription, “ALTAGRACIA/ESQUIBEL/DIED/1925”. Within the grave boundary is crushed granite scattered atop the grave.

The headstone atop the base is newer than the original and has beveled coping with a line pattern along the edges. The headstone has fragmentation/loss of the top front corners. This headstone is composed of marble and is inscribed, “ALTAGRACIA/MARTINES/1889–1925”.



Feature PD: 547

Name: Tranquilino Morales

Dates: 1906–1927

Monument type: cross, block

Enclosure: none

Damage type(s): cracked, fragmentation—loss, abrasion, burrowing-animal disturbance

Repair type(s): none

Description:

This grave is marked with a cross and a small, rectangular block. The cross and block are both composed of concrete. The inscribed name and dates look as though they had been stamped into the concrete. The block contains four metal-lined holes, one in each corner, for flowers or candles. The cross has been broken off but remains propped up with rocks, next to the block. It appears to have a chamfered edge. There is cracking present in the cross monument and possible mower abrasion damage on the left edge of the block. There is animal burrowing along the left side of the block. The block is inscribed, “ТRАИqUIЛИО [sic]/MORALES/NACIO 1906/FALLECIO 1927”.



Feature PD: 549

Name: unknown

Dates: unknown

Monument type: ledger

Enclosure: none

Damage type(s): fragmentation—loss, burrowing-animal disturbance

Repair type(s): none

Description:

This grave is marked with a rectangular ledger with no inscription present. The ledger is composed of granite and contains six glass-lined holes and one metal-lined hole for flowers or candles. The ledger is intact, but the glass is broken, and the metal is bent and rusted. There is animal burrowing along the right edge of the ledger.



Feature PD: 552

Name: unknown

Dates: unknown

Monument type: lawn style

Enclosure: none

Damage type(s): fragmentation—loss

Repair type(s): none

Description:

This plot is marked by a square lawn-style marker created from concrete. The concrete base has several parallelogram-shaped metal plates epoxied to the surface. The epoxy is amber in color. The tiles are broken, and the epoxy is deformed from environmental factors. This marker was possibly for a family plot or section. This headstone is similar to Feature 558.



Feature PD: 554

Name: Ignacio Paez Quiroz

Dates: 1934–1934

Monument type: ledger, cross

Enclosure: none

Damage type(s): none

Repair type(s): none

Description:

This grave is marked with a concrete ledger with a concrete base and cross. The cross has unfinished or rock-pitched edges along the top. The cross is painted white and was likely pounded into the concrete base during installation. The ledger has a single hole for flowers or a candle at the top, by the base of cross. The ledger is faintly inscribed as follows:

IGNACIO
PAEZ
QUIROZ
BORN
1934
RESTED
1934



Feature PD: 556

Name: Ercilia Hernandez

Dates: 1866–1934

Monument type: lawn style

Enclosure: none

Damage type(s): none

Repair type(s): none

Description:

This grave is marked with a lawn-style marker composed of a concrete block with a marble inset. The headstone has a cross, a kneeling angel, and flowers on the left side of the marble insert, next to the name and date. The marker is inscribed as follows:

BELOVED MOTHER
ERCILIA HERNANDEZ
1866–1934



Feature PD: 558

Name: unknown

Dates: unknown

Monument type: lawn style

Enclosure: none

Damage type(s): fragmentation—loss, bowed, abrasion

Repair type(s): none

Description:

This plot is marked by a square lawn-style marker created from concrete. The concrete base has several parallelogram-shaped metal plates epoxied to the surface. The epoxy is amber in color. The tiles are broken, and the epoxy is deformed from environmental factors. This marker was possibly a marker for a family plot or section. The edges of the square seem bowed in a little. There is possible mowing-abrasion damage around the edge of the marker. This marker is similar to Feature 552.



Feature PD: 560

Name: Louisa Garcia Dominguez

Dates: 1870–1958

Monument type: lawn style

Enclosure: none

Damage type(s): cracked, fragmentation—no loss, abrasion

Repair type(s): none

Description:

This grave is marked with a lawn-style marker composed of a concrete block with a black marble inset. The headstone has a cross and a depiction of Jesus holding the holy chalice on the left side of the marble insert next to the name and date. The concrete border surrounding the marble insert is cracked in a few places, in addition to possible abrasion damage on the edges. The marker is inscribed as follows:

LOUISA GARCIA
DOMINGUEZ
1870–1958
RECUERDOS DE SU FAMILIA



Feature PD: 562

Name: Francisco Chavez

Dates: 1876–December 22, 1940

Monument type: headstone, ledger

Enclosure: none

Damage type(s): fragmentation—loss, fragmentation—no loss, burrowing-animal disturbance, cracked, buried/sunk

Repair type(s): none

Description:

This grave is marked with a headstone in a socket that is shaped with a pointed arch and caps. The headstone, base, and ledger are all composed of concrete. The headstone appears to be original. The top-right corner of the headstone has been fragmented and lost. The headstone has fractured off from the base and is currently propped up with a two-by-four and leaning. Behind the leaning headstone, there is animal-burrowing activity present. The ledger is fragmented and is sinking. At the top of the ledger is a collection of nonnative rocks surrounded by artificial flowers. The headstone has a flower motif at the top and is inscribed as follows:

FRANCISCO CHAVEZ
NACIO-1876
MURIO-DEC-22-1940



Feature PD: 566

Name: Edmund R. McInnis

Dates: 1892–1922

Monument type: slant marker

Enclosure: none

Damage type(s): tilted/fallen, buried/sunk

Repair type(s): none

Description:

This grave is marked with a marble slant marker. The front is smooth, and the sides are rock pitched. The headstone is modern and shows signs of tilting or minor sinking on the right side. It has a floral/vine motif on the border and an “M” at the top. This headstone is the only headstone in the cemetery that is oriented facing west. It is inscribed, “EDMUND R. M^CINNIS/1892–1922”.



Feature PD: 568

Name: unknown

Dates: unknown

Monument type: cross

Enclosure: none

Damage type(s): fragmentation—loss, fragmentation—no loss, tilted/fallen, buried/sunk

Repair type(s): none

Description:

This grave is marked with a fragmented cinder block and a wooden cross. The cinder block is broken into several pieces. The cross is slanted and sinking into the ground. There is a possible fragment of the bottom of the original headstone, broken, at the surface level. There is metal hardware sticking out of the center of this fragment, within the ground. No inscriptions are present at this grave.



Feature PD: 570

Name: Juana F. Avila

Dates: 1879–February 18, 1933

Monument type: lawn-style marker, cross

Enclosure: brick (Feature 572)

Damage type(s): burrowing-animal disturbance, buried/sunk

Repair type(s): none

Description:

This grave is marked with a black marble lawn-style monument and red, scallop-shaped-concrete edger coping (Feature 572) around the boundary. The monument is sinking into the ground. The scalloped coping is disturbed from natural ground adjustments; some are leaning, and others are almost covered in soil. There is a cement cross laid in the center of the grave, in good condition. The monument is decorated with cross and wreath-and-bow motifs and “AT REST” above the cross. The monument is inscribed as follows:

JUANA F. AVILA
BORN 1879
DIED FEB. 18, 1933
RECUERDOS DE HIJOS Y ESPOSO



Feature PD: 574

Name: Ysidra Fuentes Ybarra

Dates: 1854–1934

Monument type: block

Enclosure: none

Damage type(s): none

Repair type(s): none

Description:

This grave is marked with a small, rectangular block composed of cement. The block has two holes for flowers or candles, one each on the left and right of the inscription. The block has no apparent signs of damage. The block has a hand-drawn scalloped design around the edge and corners and the motif of a cross and a block base on the left. The inscription reads as follows:

YSIDRA
FUENTES
YBARRA
1854–1934



Feature PD: 576

Name: Billy Martinez

Dates: March 2, 1935–September 9, 1947

Monument type: block, other (shrine/grotto)

Enclosure: none

Damage type(s): fragmentation—loss

Repair type(s): none

Description:

This grave is marked by a heart-shaped cement block and a small cement shrine. The shrine is missing the ornament that goes atop the shrine, possibly a cross. The shrine has a pointed-arch opening with chamfered edges along the corners. The alcove appears to be used for housing flowers, candles, or a small statue. The heart-shaped block is similar to that of Feature 619 and is inscribed as follows:

BILLY MARTINEZ
NACIO MARZO-2-
1935 MURIO-
SEPT. - 9 -
1942



Feature PD: 580

Name: F. Rodriguez

Dates: unknown

Monument type: cross

Enclosure: none

Damage type(s): burrowing-animal disturbance, fragmentation—no loss

Repair type(s): none

Description:

This grave is marked by an obelisk-shaped concrete base and a concrete cross headstone. The cross is broken from the base, but the two pieces apparently do not go together, because the sizes do not match. There is animal-burrow activity near the cross and base. The cross is inscribed, "F. RODRIGUEZ".



Feature PD: 582

Name: Bruno Ornelas and Paul P. Agu[. ..]

Dates: 1909–1940

Monument type: die on base, cross

Enclosure: none

Damage type(s): fragmentation—loss, abrasion, tilted/fallen

Repair type(s): none

Description:

This grave is marked with a cement die lying flat on a base, and a cross. The cross is broken off the base and fragmented in two pieces. Two larger fragments of the cross are north of the base. One fragment is inscribed “Died”, and the larger piece is inscribed, “Paul P. AGU[. ..]”. The headstone has fragments broken off from along the edge, possibly from abrasion. The headstone is inscribed as follows:

RECUERDOS
BRUNO ORNELAS
1909–1940



Feature PD: 584

Name: Jesus de Mascorro

Dates: October 15, 1896–February 26, 1953

Monument type: lawn style

Enclosure: none

Damage type(s): buried/sunk, spalling, fragmentation—loss

Repair type(s): none

Description:

This grave is marked by a modern cement base with a black marble inset. The headstone has spalling around the border, along the edge. The left corner appears to be sinking slightly into the ground. There is a floral motif with a cross inscribed “Is” and the dates “1896–1955” inscribed beneath the cross, on the left side of the headstone. The right side of the headstone is inscribed as follows:

MADRE
JESUS de MASCORRO
OCT. 15 - FEB. 26



Feature PD: 586

Name: unknown

Dates: unknown

Monument type: headstone

Enclosure: concrete

Damage type(s): fragmentation—loss, buried/sunk, cracked, abrasion, burrowing-animal disturbance

Repair type(s): none

Description:

This grave is marked with the bottom portion of a headstone; concrete coping surrounds the grave. The headstone has been broken at almost surface level, and two pieces of rebar stick out. There are a few fragmentary pieces adjacent to the headstone. The headstone is painted white, and the inscription at the bottom of the headstone is painted in black and reads, "RDO. DE. JOE. E. AGUILERA." The concrete coping is fractured, uneven, sinking in some areas, and covered in vegetation on another side. The coping has ceramic vases in three of the four corners. Two vases are yellow, and one is green. The fourth vase has been buried. One piece of metal rebar is between two fragments of coping, and its use or purpose is unclear. There is animal burrowing in the grave plot.



Feature PD: 588

Name: Alfredo Ramos

Dates: 1939–October 31, 1939

Monument type: block

Enclosure: none

Damage type(s): erosion, fragmentation—loss, cracked

Repair type(s): none

Description:

This grave is marked with a brown or red sandstone block marker. The block is heavily worn, and the inscription is very faint. The block itself is inset into the ground and cracked all throughout. A few pieces have been broken off. The inscription reads as follows:

ALFREDO RAMOS
[AUG. 4?] 1939–OCT. 31, 1939



Feature PD: 590

Name: unknown

Dates: unknown

Monument type: disassembled component/component fragment

Enclosure: none

Damage type(s): disassembled—loss

Repair type(s): none

Description:

This grave is marked by a granite base without a headstone. The base has a chamfered edge along the top. No inscriptions are present on the base.



Feature PD: 592

Name: unknown

Dates: unknown

Monument type: cross

Enclosure: none

Damage type(s): fragmentation—loss, cracked, burrowing-animal disturbance

Repair type(s): none

Description:

This grave is marked by a concrete cross set in a rectangular concrete base. The cross has broken off from the base and is in seven pieces to the north of the base. The base has a twisted steel bar to reinforce the cross. There is rodent-burrowing activity under the base, and the base is cracked. No inscriptions were visible.



Feature PD: 594

Name: Juan Torrez

Dates: 1868–1936

Monument type: lawn style

Enclosure: none

Damage type(s): buried/sunk, fragmentation—loss

Repair type(s): none

Description:

This grave is marked with a lawn-style marker composed of a concrete block with a black marble inset. The headstone is sinking slightly into the ground, and the top-left corner is fragmented. There is a metal bucket with the remains of flowers just north of the grave. The inset has a lined border and is inscribed as follows:

GRANDFATHER & PADRINO
JUAN TORREZ
1868–1936



Feature PD: 596

Name: Jose M^aOtero

Dates: August 10, 1891–November 21, 1945

Monument type: lawn style

Enclosure: none

Damage type(s): spalling

Repair type(s): none

Description:

This grave is marked by a lawn-style marker with an inscription created through a dotting technique. There is a crucifix motif in the center of the inscription and minor spalling on the edges of the marker. This grave marker is similar to Feature 641. The inscription reads as follows:

JOSE M^aOTERO
8-10-1891-11-21-45
RECUERDO DE SU FAMILIA
R-I-P



Feature PD: 598

Name: Patrick Li[. ..]

Dates: unknown

Monument type: cross

Enclosure: none

Damage type(s): erosion

Repair type(s): none

Description:

This grave is marked by a wooden cross held together with a screw. The wood has become weathered, and the inscription is difficult to read. The cross is inscribed, "PATRICK LI[. ..]".



Feature PD: 603

Name: unknown

Dates: unknown

Monument type: cross

Enclosure: none

Damage type(s): fragmentation—loss, disassembled—loss

Repair type(s): none

Description:

This grave is marked by the top fragment of a concrete cross lying on the surface. The cross had an ornate cross attached, but it has since been removed or lost. There are no inscriptions present on the cross.



Feature PD: 605

Name: Miguel Domingues

Dates: unknown–December 18, 1925

Monument type: headstone

Enclosure: none

Damage type(s): fragmentation—loss, burrowing-animal disturbance

Repair type(s): none

Description:

This grave is marked by a marble headstone lying flat on the surface. The headstone appears to have had a decoration that has broken off. The headstone has a tablet appearance with a jagged edge design and the appearance of nails holding it onto the main stone. There is animal-burrowing disturbance beneath the stone. The stone is inscribed as follows:

AQUI DESEANSAN
LOS RESTOS EN PAZ DE
MIGUEL DOMINGUES
MURIO EL DIA
18 DE DEC.
DE 1925
RECUERDOS
DE SU ESPOSA
Y FAMILIA



Feature PD: 607

Name: Jose Lion [*sic*]

Dates: 1907–1926

Monument type: headstone

Enclosure: none

Damage type(s): buried/sunk, fragmentation—loss

Repair type(s): none

Description:

This grave is marked by a marble headstone that is sinking into the ground. There might be a possible base, but if so, it is unclear/not observable. There is a fragment of a statue or decoration of an angel adjacent to the headstone, but it is unclear whether it is directly associated with the grave. The headstone has two crosses, one in each of the top right and left corners, and an ornate flower inscription across the top. The edges are rock pitched in style. The inscription reads, “JOSE LION/1907–1926”.



Feature PD: 609

Name: Carlitos Prieto

Dates: 1924–1926

Monument type: die on base

Enclosure: none

Damage type(s): abrasion

Repair type(s): none

Description:

This grave is marked by a marble headstone on top of a concrete base. The concrete base has chamfered edges along the corners, a cross motif inscribed in the front/center, and two fern impressions on the front corners. The marble slab has a basket-arch shape across the top and an abrasion mark across the inscribed “R”. The headstone is thicker at the bottom, almost giving a plaque-marker shape. This grave is similar to Feature 611. The headstone is inscribed with a cross along the top and the following: “CARLITOS PRIETO/1924–1926”.



Feature PD: 611

Name: Maria Lopez

Dates: 1903–1926

Monument type: die on base

Enclosure: none

Damage type(s): none

Repair type(s): none

Description:

This grave is marked by a marble headstone on top of a concrete base. The concrete base has chamfered edges along the corners, a cross motif inscribed in the front/center, and two fern impressions on the front corners. The cross at the top appears to have been stamped twice. The marble slab has a basket-arch shape across the top. The headstone is thicker at the bottom, almost giving a plaque-marker shape. This grave is similar to Feature 609. The headstone is inscribed with a cross along the top and the following: “MARIA LOPEZ/1913–1926”.



Feature PD: 613

Name: Zacarias Garsia [*sic*]

Dates: 1896–1926

Monument type: die on base, ledger

Enclosure: none

Damage type(s): buried/sunk, fragmentation—loss

Repair type(s): none

Description:

This grave is marked by a granite headstone and base with a concrete ledger. The ledger has a tiled pattern and a large cross. It is sinking into the ground and has a piece chipped off the right side, and it has a blue vase at each of the top- and lower-right corners. The bottom-left portion of the ledger is covered in soil. It is similar to Feature 617. The marble headstone is rock pitched around the edges and top and is in a pointed-arch shape. It has a flower motif and a sideways cross inscribed across the top. There is a slot for a photo in the headstone, below the imagery and above the name inscription. The headstone is inscribed, “ZACARIAS GARSIA/1896–1926/AT REST”.



Feature PD: 615

Name: Agustin T. Sandoval

Dates: October 23, 1924–April 1, 1926

Monument type: die on base

Enclosure: none

Damage type(s): fragmentation—loss, abrasion

Repair type(s): none

Description:

This grave is marked by a marble headstone on a marble base. The base has missing corners that have been fractured off, possibly from mowing. There are abrasions across the headstone and fragmented pieces missing from the upper-left edge. The headstone has a basket-shape arch across the top, where the fragments have broken off. There has been some erosion or fragmentation of the “G” in the inscription. The headstone has a lily of the valley inscribed at the top, above the following:

AGUSTIN T.
SANDOVAL
OCT. 23, 1924
APRIL 1, 1926



Feature PD: 617

Name: [. . .]ancisco Mesa

Dates: unknown

Monument type: die on base, ledger

Enclosure: none

Damage type(s): fragmentation—loss, burrowing-animal disturbance

Repair type(s): none

Description:

This grave is marked by a granite base, without the headstone, on top of a concrete ledger. The ledger has a tiled pattern with a large cross in the center. The cross's condition indicates that a cross was likely glued onto the concrete and then removed. There is a hole in each corner of the ledger for a candle or flowers. The granite base is rock pitched on the sides and has chamfered edging around the top. There is cement residue on the top of the base and a chunk of a marble cross the headstone, sitting atop the base, although it is unclear whether this is associated with the burial or not. The marble cross fragment is inscribed with "[. . .]ANCISCO/MESA".



Feature PD: 619

Name: Margarita Bustos

Dates: October 17, 1890–October 29, 1926

Monument type: block

Enclosure: none

Damage type(s): spalling

Repair type(s): none

Description:

This grave is marked by a heart-shaped block that is flat against the ground. The block is concrete and has minor spalling to the southern edges. The stone is inscribed as follows:

MARGARITA BUSTOS
NACiO OCT.-17-1890
MURiO OCT.-29-1926

There is a flower/star design/motif at the base of the heart. This feature is similar to the block of Feature 576.



Feature PD: 621

Name: unknown

Dates: unknown

Monument type: disassembled component/component fragment

Enclosure: none

Damage type(s): fragmentation—loss, buried/sunk

Repair type(s): none

Description:

This grave is marked by a partially buried trapezoidal concrete base with a circular hole on the top. No inscriptions were identified.



Feature PD: 623

Name: J. S. Pimentel

Dates: 1878–December 8, 1926

Monument type: cross

Enclosure: none

Damage type(s): buried/sunk, tilted/fallen, fragmentation—loss, cracked

Repair type(s): none

Description:

This grave is marked by a concrete cross on a concrete base. The cross is decorated with sand and white stone embedded in the concrete. The base is cracking and fragmented. It is inscribed with “[. . .]DICADO PO[. . .]”, with the other letters broken away. The base is sinking and tilted. The cross is inscribed as follows:

J. S. PIMENTEL
NACIO 1878
FALLECIO. D. IC 8. 1926



Feature PD: 625

Name: unknown

Dates: unknown

Monument type: disassembled component/component fragment

Enclosure: none

Damage type(s): disassembled—loss

Repair type(s): none

Description:

This grave is marked by a concrete block missing the headstone or marker, which would have been cemented to the squared base. There is a shadow of where the previous marker sat, but no remains of the marker are present.



Feature PD: 627

Name: Anvrosio [*sic*] Grul

Dates: December 7, 1925–March 20, 1927

Monument type: cross

Enclosure: none

Damage type(s): tilted/fallen, spalling

Repair type(s): none

Description:

This grave is marked by a concrete cross monument that has fallen over. The cross is in good condition and has minimal spalling on the edges. The cross is inscribed as follows:

INRI
EL NINO
ANVROSIO GRUL NaSIO eL DIa 7 DE
DISIeMVRe DE 1925 FaLLeSIO eL DIa 27
DE MaR 20 DE 1927 SUS PadreS SUS
FRANSICO
GRUL
LILIA
ACUILERA
DEDIGaN
EStE
REGHER
DO



Feature PD: 629

Name: unknown

Dates: unknown

Monument type: cross

Enclosure: none

Damage type(s): fragmentation—loss, tilted/fallen

Repair type(s): none

Description:

This grave is marked by a concrete cross monument. The cross has been broken into pieces, and flat steel bars for reinforcement are visible. The cross has fallen over, and one remaining metal piece stands upright. There is no inscription on the monument fragments.



Feature PD: 631

Name: unknown

Dates: unknown

Monument type: disassembled component/component fragment

Enclosure: none

Damage type(s): fragmentation—loss, buried/sunk, burrowing-animal disturbance

Repair type(s): none

Description:

This grave is marked by a concrete base with a square-shaped hole in the center. The hole was likely for a cross. A few chips are broken off the edges of the base, and the base appears to be sinking slightly. There is animal burrowing at the eastern edge of the monument base.



Feature PD: 633

Name: A. Marcelo Pelajio

Dates: January 17, 1908–May 20, 1931

Monument type: die on base

Enclosure: none

Damage type(s): fragmentation—loss, ground loss

Repair type(s): none

Description:

This grave is marked by a black marble headstone on a concrete base. The concrete base has a rounded edge on the top. The foundation of the base is exposed in the front as a result of ground loss on the southern side. The black marble headstone is rock pitched along the edges and has rounded corners on the top. There is a line inscribed around the edge of the headstone and a cross motif in the upper-left corner. The headstone is inscribed as follows:

RECUERDO DE SU HERMANA
GUADALUPE PELAJIO
A. MARCELO PELAJIO
1908–1931
17, ENERO.
FALLECIO
20 DE MALLO [SIC]



Feature PD: 635

Name: Balsa Perez

Dates: 1887–1931

Monument type: headstone, ledger

Enclosure: none

Damage type(s): buried/sunk, fragmentation—loss

Repair type(s): none

Description:

This grave is marked by a black marble headstone and concrete ledger. The concrete ledger is completely covered in soil. The marble headstone has a cement layer on the top edge, suggesting that something was once attached above it. The headstone is sinking into the ground and is engraved with “BALSA PEREZ/1887 [slanted cross motif] 1931”.



Feature PD: 637

Name: unknown

Dates: unknown

Monument type: cross

Enclosure: none

Damage type(s): erosion

Repair type(s): none

Description:

This grave is marked by a steel cross that is bent. The cross is held together with washers and screws and has two additional pieces of steel attached for an unknown reason.



Feature PD: 639

Name: unknown

Dates: unknown

Monument type: disassembled component/component fragment

Enclosure: none

Damage type(s): cracked, fragmentation—loss, erosion

Repair type(s): none

Description:

This grave is marked by a concrete block with the distal end of a wooden cross inserted in the center. The block base is cracked, and the wooden cross is broken and weathered.



Feature PD: 641

Name: Lolita Cordero

Dates: March 25, 1929–June 30, 1930

Monument type: tab in socket, ledger

Enclosure: none

Damage type(s): fragmentation—loss

Repair type(s): none

Description:

This grave is marked by a tab-in-socket headstone and a small ledger. The headstone is fragmented and broken at the base. There is a flower or candle vase at the base of the headstone. The ledger has a rounded cut in the corners. The ledger was inscribed by using a dotting technique similar to that of Feature 596. The ledger is inscribed with a flower before the birthdate and a cross before the death date, as follows:

LOLITA CORDERO
[flower motif] EL 25 MARZO
DE 1929 Y + [cross] EL
30. JUNIO 1930



Feature PD: 643

Name: Jesus Flores

Dates: January 5, 1899–November 30, 1930

Monument type: block

Enclosure: none

Monument Age: Original

Damage type(s): abrasion, fragmentation—loss, cracked

Repair type(s): mortar fills

Alterations Type(s): none

Description:

This grave is marked by a concrete block with a handwritten inscription. The top of the block has a square hole for a cross. The block shows signs of mortar fills in small cracks on the block, and two pieces are missing from the upper-right side. The block has rough edges around the top and sides. It is inscribed as follows:

nACIO 5 DIA 1899 YO FALLC[. . .]
Un PADRE 30 nOVIEMB
Un RECU 1930 R[. . .]
ERDO DE SU HERMA
JESUS FLORES^{na}



Feature PD: 645

Name: unknown

Dates: unknown, 28 years

Monument type: ledger

Enclosure: none

Damage type(s): fragmentation—loss, cracked, buried/sunk

Repair type(s): none

Description:

This grave is marked by a concrete ledger. The ledger has two white, circular, cement fragmented corners (a possible design feature). The ledger is sinking into the soil; it is cracked, and there are pieces missing from around the edges. The ledger has a cross motif under the inscription, which reads as follows:

FELIX LOPEZ
MURIO
ALAEDA D DE 28
AÑOS SU ESPOSA Y HE
MANOS DEDE NELPRE
SENTE coMO UNREcUERDO
DE GRATITUD SU HERMA
NO pERMin LOPEZ E
HIJOS



Feature PD: 647

Name: unknown

Dates: unknown

Monument type: disassembled component/component fragment

Enclosure: none

Damage type(s): disassembled—loss, fragmentation—loss

Repair type(s): none

Description:

This grave is marked by a concrete rectangular base without a headstone. There are no bolts in the base, but there is a rounded ornate design across the front side. This feature is similar to Feature 426.



Feature PD: 649

Name: Lasta[. . .] Selina R[. . .]

Dates: July 17, 1910 (birth)

Monument type: bedstead

Enclosure: none

Damage type(s): fragmentation—loss, burrowing-animal disturbance

Repair type(s): none

Description:

This grave is marked by a concrete bedstead monument. The monument is completely fragmented and has fallen in on itself. The bed has a triple arch at the front and a cage-like look for the rest. There is a concrete cross at the top that has rebar reinforcement coming out where the concrete has broken away. The top of the cross has an opening for an insert that has been removed. The cross is inscribed as follows:

LASTA[. . .] SELINA R[. . .]
NASIO. J[. . .]IO. 17. 1910. MUR[. . .]



Feature PD: 651

Name: [. . .]toni[. . .] Lo[. . .] and E. Julio

Dates: [. . .] 3, 1923–March 31, 1931

Monument type: cross, block, ledger, brick

Enclosure: none

Damage type(s): fragmentation—loss, buried/sunk, ground loss, cracked

Repair type(s): none

Description:

This grave is marked by a concrete cross on a base and a ledger. The cross is fragmented and missing the bottom piece. There is a brick with “E. JULIO” inscribed in it. The two headstone fragments have some inscriptions on them; together, they read as follows:

[. . .]ON I O
ACIO EL LO
OE 3 DE
LECIO 31 DE MARZ
DE 1931

The base for the cross is cracked and has an exposed foundation, but the base and ledger are sinking. The ledger has an ornate floral design on the bottom half and is inscribed with stamped letters. The stamped inscription reads as follows:

OH HIJO MIO EL CIELO
PARA TI Y LOS ANGELES
SINAN TU PRENTE CON
LAURFLES DE LAS GLRIA
TUN RECUERDO DE UN
PADRE

This feature has the same inscription as the ledger on Feature 390.



Feature PD: 653/655

Name: Maria R. Duran

Dates: unknown

Monument type: block, cross, ledger

Enclosure: concrete (Feature 655)

Damage type(s): cracked, spalling

Repair type(s): none

Description:

This grave features a concrete cross inserted into a small, square base with a heart-shaped block attached to the front, leaning like a plaque marker. The base consists of two rectangular concrete blocks with squared edges stacked on top of each other; the lower block is larger and thinner than the upper block. The base is set on a larger concrete slab that forms a partial ledger that makes up the northern quarter of the grave area. Below the cross monument is a heart-shaped concrete block that reads, "MARIA R DURAN/RECUERDOS DE/ SUS HIJOS/HIJAS". The southern part of the grave area is defined by a concrete curb (Feature 655) that wraps around the eastern, southern, and western sides of the grave. Within the ledger and curb are seven small pits that were either for flowers or votive candles. The grave is in fair condition and exhibited some cracking and spalling in the concrete.



Feature PD: 656

Name: Socoro Alvarado

Dates: July 7, 1924–March 9, 1931

Monument type: headstone, ledger

Enclosure: none

Damage type(s): fragmentation—loss

Repair type(s): none

Description:

This grave consists of an intact concrete ledger and a fragmented concrete headstone. The ledger is an undecorated concrete slab that was inscribed while the concrete was still wet. The inscription reads, “Socoro/Alvarado/Nasio (si(c) el 7/Julio De 1924/Y fallasio el dia 9/Demarso (si(c) De 1931/Su padres A.Y./M.U.[?].” The ledger was partially buried until cleaned during fieldwork. The headstone is fragmented into at least 3 pieces. It was apparently a cross inscribed with “Socoro Alvarado/Nasio (si(c) el 7 Julio.” However, much of the cross is missing; so, the complete inscription is unknown.



Feature PD: 658

Name: Antionio (?) Suchil

Dates: [. . .] 17, 1929–July 11, 1931

Monument type: die on base, block

Enclosure: none

Damage type(s): cracked, tilted/fallen, fragmentation—loss

Repair type(s): none

Description:

This grave is marked by a concrete headstone that was probably part of a die-on-base monument with an inscribed concrete block. The headstone is broken into three pieces and is lying on the ground, and the base is dislodged but appears to be intact. The headstone is inscribed with “[. . .]SCAN/NINO ANT[. . .]NIO SUCHIL/[. . .]O 17 DE 1929/JULIO 11 [. . .]E 1931/EDAD[. . .] 22 DIAS/SUS PA[. . .]Y BUE - /[. . .]DE[. . .]AN ESTE RE/CUED[. . .]DO”. The block is inscribed, “COLTON, CALIFORNIA/ JULIO 11, DE 1931/MADE BY/JOHN SUCHIL”. A flower is also inscribed in the base. Both the base and headstone were inscribed while the concrete was wet. A ceramic flower vase is on its side near the headstone.



Feature PD: 660

Name: Amelia Rivera

Dates: unknown

Monument type: block

Enclosure: none

Damage type(s): buried/sunk, erosion

Repair type(s): none

Description:

This grave is marked by a simple concrete block with square edges, inscribed with the name and a cross. The inscriptions were made while the concrete was wet. The visible words are “AMELIA/RIVERA”, and there is a cross below them. On the bottom right of the block, there appear to be some other letters or words inscribed in the concrete, but they were apparently partially erased while the concrete was still wet, because they are illegible. The block is partially buried and has some erosion/chipping along the edges.



Feature PD: 662

Name: Cruz, Rivera

Dates: January 5, 1909–August 18, 1934

Monument type: headstone

Enclosure: none

Damage type(s): buried/sunk, fragmentation—loss

Repair type(s): none

Description:

This grave consists of a partially broken concrete headstone with no coping or other decorations. The headstone features scotia haunches on the sides, and the top apparently once featured an ornament of some type that has broken off. The headstone is otherwise in good condition. The bottom 6 inches of the marker are buried but cleaned off. The inscription reads, “CRUZ. RIVERA/NACIO–5–ENERO/1909/FALLECIO–18–AGOSTO/1934”.



Feature PD: 664

Name: Prudencia Montañez

Dates: 1909–1934

Monument type: headstone

Enclosure: none

Damage type(s): buried/sunk, fragmentation—loss

Repair type(s): none

Description:

The monument consists of a concrete headstone that is broken at the top and partially buried. The entire top is broken, at an angle, so that there is no indication of any decoration on the top of the monument. The headstone was inscribed, while still wet, with the following: “AQUI DESCANSAN/LOS RESTOS DE LA/SRA. PRUDENCIA MONTAÑEZ/*1904—+—1934/SU MAMA Y HERMANOS/DEDICAN ESTE/RECUERDO”. A heart with a cross above it and a scroll through it is below the text.



Feature PD: 666

Name: Issac Suchil

Dates: June 3, 191[. . .]–November 15, [. . .]

Monument type: tab in socket, ledger

Enclosure: none

Damage type(s): fragmentation—loss, erosion

Repair type(s): none

Description:

The grave is marked with a three-tiered ledger that includes a tab-in-socket headstone at the northern end of the ledger. The headstone is made of granite and features square edges and a rectangular top. There are several large chips missing from the edges of the headstone. It is faintly inscribed with “AQUI DESCANSAN/LOS RESTOS DEL dO-/bENISSAC SUCHIL/NACIO JUNIO 30 DE/191[. . .]FALLECIO NO/VIEMBRE 15 DE[. . .]/[. . .]/[. . .]”. The bottom two lines of the headstone are illegible. The ledger is made of concrete and includes three stacked tiers; the southern tier is 3 feet long, the center tier is 1 foot long, and the northern tier is 2 feet long. The top surface of the ledger is painted red and has faded. The southern half of the ledger is the lowest, rising approximately 6 inches off the ground. This part of the ledger includes a rectangular opening in the center and two circular openings, one in each of the southwestern and southeastern corners. These were likely for flowers or other offerings. The second tier is 2 inches higher than the first and contains a small, rectangular opening in the center. The northern tier is 2 inches higher than the center tier and contains two circular openings, one at each of the southwestern and southeastern corners. These openings are approximately half the diameter of the openings in the southern tier. The headstone is set into the center of the northern tier and is secured with concrete. There is an inscription in the cement at the foot of the headstone that reads, “ISSAC SUCHIL”, and there is a drawing of flowers in a pot above the name. Both the name and the drawing were made while the concrete was still wet.



Feature PD: 668

Name: unknown

Dates: unknown

Monument type: disassembled component/component fragment

Enclosure: none

Damage type(s): fragmentation—loss

Repair type(s): none

Description:

All that remains of this monument is a two-tiered square base. There is a small area at the top of the upper tier where a cross or other monument was attached, but it was missing at the time of recording. No information on the name of the person buried in the grave is present.



Feature PD: 670

Name: unknown

Dates: unknown

Monument type: disassembled component/component fragment

Enclosure: none

Damage type(s): fragmentation—loss, cracked

Repair type(s): none

Description:

The grave consists of a small concrete base with a metal bracket on top. The bracket contains two bolts with nuts. The bolts are fairly thick and could have supported either a large wooden monument or a concrete monument. The base is trapezoidal in shape and has notches or flutes in the corners. It has a large crack in the center, but it is still intact. No information on the name of the person buried in the grave is present.



Feature PD: 672

Name: unknown

Dates: unknown

Monument type: disassembled component/component fragment, ledger

Enclosure: none

Damage type(s): fragmentation—loss, cracked, buried/sunk

Repair type(s): none

Description:

The grave consists of a concrete ledger with a broken concrete base at the northern end of the ledger. The ledger is a simple concrete rectangle with two large cracks that divide it into three roughly equal pieces. The base consists of two tiers: a larger lower tier and a smaller upper tier. There is a recess in the center of the upper tier where another element was present but has broken off. The lower tier is a rectangular block, and the upper tier is rectangular with slightly beveled sides. No information on the name of the person buried in the grave is present.



Feature PD: 674

Name: Carlos Barrios

Dates: unknown

Monument type: cross

Enclosure: none

Damage type(s): fragmentation—no loss

Repair type(s): concrete stabilized

Description:

The grave consists of a concrete cross on a base. The base is a concrete square with a small pedestal that holds the cross. The cross has a unique “rough” texture with details on the ends. “CARLOS BARRIOS” is embossed in the center of the cross. The bottom half of the cross has either broken or deteriorated, and it has been replaced by a concrete patch that does not match the original texture of the cross. The cross and base were painted white, which is deteriorating. The concrete patch is not painted. The cross is at an approximately 75° angle from other burials in the area. The lettering of the cross faces eastward, and other nearby grave markers are oriented north–south.



Feature PD: 676

Name: Juila Rodriguez

Dates: 1911–1936

Monument type: lawn style

Enclosure: none

Damage type(s): buried/sunk

Repair type(s): none

Description:

The grave consists of a lawn-style monument with a black granite plaque inset into a concrete base. The plaque reads, “JULIA RODRIGUEZ/1911–1936”. A cross is inscribed on the left side of the plaque. The monument is partially buried but is otherwise in excellent condition.



Feature PD: 678

Name: unknown

Dates: unknown

Monument type: disassembled component/component fragment

Enclosure: none

Damage type(s): fragmentation—loss

Repair type(s): none

Description:

The grave consists of a base of a monument that is broken. The base is square and made of concrete. The center of the base has a rectangular notch with broken concrete that once held a cross or some other marker. There is a rectangular fragment of concrete near the base, but it is also broken. The piece seems to match the size of the notch in the top of the base. The graves to the east and west have different monuments; so, the loose piece is probably associated with this grave, but that is not certain.



Feature PD: 680

Name: [. . .]

Dates: July [. . .], 1916–September 20, 1936

Monument type: die on base

Enclosure: none

Damage type(s): fragmentation—loss, buried/sunk, tilted/fallen, cracked

Repair type(s): none

Description:

The grave is marked by a concrete die-on-base-style monument. The base and headstone are made of concrete. The base is partially buried but appears to be rectangular and has chamfered edges. The headstone is tilting toward the east. It is broken approximately halfway up, which removed the name and date of birth of the individual buried in the grave. There is a crack running across the headstone where the date of death is inscribed. The extant text reads, “DE JULIO/1916/FALLECIO EL 20 DE/SEPTIEMBRE DE 1936”.



Feature PD: 682

Name: Tomas Q. Morales

Dates: September 16, 1936 (death)

Monument type: block

Enclosure: none

Damage type(s): buried/sunk, erosion, tilted/fallen, spalling

Repair type(s): none

Description:

The monument is a rectangular concrete slab embossed with black lettering. The slab has squared edges with rock-pitched sides. The text reads, "FATHER/TOMAS Q. MORALES/SEPT. 16, 1936". There is a cross and an olive-branch symbol between "SEPT. 16" and "1936". The slab is partially buried and tilted but is otherwise in good condition. The lettering is also in good condition and has only some small chipped areas.



Feature PD: 684

Name: unknown

Dates: unknown

Monument type: ledger, cross

Enclosure: none

Damage type(s): fragmentation—loss, cracked, buried/sunk

Repair type(s): none

Description:

The grave consists of a concrete ledger with the remains of a concrete cross at the head of the ledger. The ledger is rectangular but tapers slightly toward the south. The four corners of the rectangle are rounded. There are four holes in the ledger that likely held vases or something similar for flowers or candles. There are two at the southern end and two at the northern end. Between the holes at the northern end are the remains of a concrete cross. The cross is reinforced with rebar, and the lower part of the cross is missing, so that the upper part appears to “float” about the ledger, held up by the rebar. There is no text on the ledger or cross. There is a segment of concrete pipe on either side of the northern end of the ledger. These may also have once held flowers or candles.



Feature PD: 686

Name: Juana M. Luna

Dates: June 24, 1860–February 26, 1938

Monument type: disassembled component/component fragment

Enclosure: concrete

Damage type(s): fragmentation—loss, buried/sunk, tilted/fallen, burrowing-animal disturbance

Repair type(s): none

Description:

The grave includes a concrete base with concrete coping to delineate the grave boundary. The remains of the monument consist of a square concrete base or slab with a two-tiered squared pedestal on top of it that likely once supported a cross or other adornment. Connected to the base is a heart-shaped concrete block that bears the inscription “JUANA. M. LUNA./NACIO–24–JUNIO–1860/FALLECIO–26–FEBRERO/1938”. There is a small flower decoration below “1938”. The inscriptions were cut into the concrete after the concrete had dried. South of the monument are three sections of concrete curb, two on the eastern side of the grave and one on the southern side. Both the southern and eastern curb sections seem to have been displaced, because they no longer line up with one another.



Feature PD: 688

Name: unknown

Dates: unknown

Monument type: disassembled component/component fragment

Enclosure: concrete

Damage type(s): fragmentation—loss, cracked, buried/sunk

Repair type(s): none

Description:

The grave features a base for a die-on-base-style monument that has been incorporated into a concrete curb that surrounds the grave. The headstone has been removed; so, there is no information on the individual buried in the grave. A concrete curb has been built around the perimeter of the grave, and the ends have been built onto the edges of the monument. The coping is cracked, and the western edge is starting to sink but is otherwise in good condition.



Feature PD: 690

Name: Gregoria De La Rosa

Dates: 1862–1937

Monument type: bedstead, ledger, lawn style

Enclosure: none

Damage type(s): erosion

Repair type(s): none

Description:

The grave consists of a concrete bedstead monument with a lawn-style monument vertically oriented within the bedstead. The bedstead is a single poured-concrete piece that has horizontally oriented diamond shapes around the exterior. Impressions from wooden molds are visible on the inside. A vertically oriented concrete lawn-style monument is in the northern end of the bedstead. It features a black granite or marble plaque that reads, “GREGORIA DE LA ROSA / 1862—1937 / DEDICAN SUS HIJOS / CUCO DE LA ROSA Y DE MAS”. There is a bolt sunk into the base of the monument and a section of thin metal wire wrapped around it. Some small bits of fabric are present on the wire, suggesting that it may have held a small banner or flag. The monument is covered by a concrete hood attached to the bedstead. The covering consists of three segments: a flat central segment and two sloping segments, one on either side.



Feature PD: 692

Name: unknown

Dates: unknown

Monument type: die on base

Enclosure: none

Damage type(s): fragmentation—loss, buried/sunk, tilted/fallen, burrowing-animal disturbance

Repair type(s): none

Description:

The grave consists of a broken die-on-base monument. The base is a simple concrete slab with square edges. It is tilted and partially buried. On top of the base is a concrete headstone or pedestal that has a rock-pitched finish. The top of the pedestal is hollowed out and filled with concrete, which seems to have supported an upper part of the monument that has been removed. There are two small pieces of concrete at the base of the monument, but they have been displaced, and it is not clear whether they are pieces from the upper part of the monument. No information on the name of the person buried in the grave is present.



Feature PD: 694

Name: Teodoro Castellano

Dates: September 9, 1870–August 26, 1940

Monument type: headstone

Enclosure: none

Damage type(s): erosion, buried/sunk, tilted/fallen

Repair type(s): none

Description:

This is the original headstone for Teodoro Castellano. It was replaced by a different monument (Feature 696). This feature consists of a concrete headstone that was inscribed while the concrete was still wet. The inscription reads, “TEODORO CASTELLANO/NACIO SEPT. 9/1870/MURIO AUG. 26/1940”. The top of the monument is eroded, making it difficult to read the inscription. Also, the monument is partially buried and tilted. There are two pieces of broken concrete near the headstone, but they do not match the concrete from the headstone and are from another monument.



Feature PD: 696

Name: Teodoro Castellano

Dates: September 9, 1870–August 26, 1940

Monument type: ledger

Enclosure: steel fencing

Damage type(s): none

Repair type(s): none

Description:

This is the new grave marker for Teodoro Castellano that replaces Feature 694. This feature consists of a concrete ledger with a granite plaque. A black metal picket fence wraps around the edge of the ledger. At the head of the grave, the fencing has a cross design. The plaque inscription reads, “TEODORO CASTELLANO/NACIO SEPT. 9 1870/MURIO AUG. 26/1940/ESPOSO DE MARTINA LOZA QUESADA CASETELLANO/ABUELO POLITICO DE LOS HIJOS DE JUAN Y ANTONIA/ LUCERO, CONRADO, JUANITA, ALFREDO, MARIA, JOSE, DAVID, LEONOR”. In the southeastern corner of the ledger, “2000” was written in the wet concrete, perhaps indicating the age of the new monument.



Feature PD: 698

Name: Benigno Saucedo

Dates: January 16, 1941 (death)

Monument type: die on base, block

Enclosure: none

Damage type(s): buried/sunk, fragmentation—loss

Repair type(s): none

Description:

The grave features a die-on-base monument; both the base and the headstone are made of concrete. The base is a simple slab/block with square edges. There are two circular areas, one in each of the southwestern and southeastern corners, that once held something, perhaps vases or receptacles for candles. The headstone contains a partial inscription of “LOS RESTOS DE/BENIGNO SAUCEDA/MURIO-ENERO-16/ 1941”. The top part of the headstone is missing and may have contained additional text. The base of the headstone is set in a small concrete footing with chamfered edges.



Feature PD: 701

Name: Lucero

Dates: unknown

Monument type: block, disassembled component/component fragment

Enclosure: none

Damage type(s): erosion

Repair type(s): none

Description:

It is not clear whether this represents an intact monument. The monument consists of a rectangular concrete block with an arched piece of concrete on the northern side of the block. The block is weathered and has "LUCERO" written on it in green paint. There is a 4-inch-diameter metal cup/vase buried in front of the block.



Feature PD: 703

Name: unknown

Dates: unknown

Monument type: ledger

Enclosure: none

Damage type(s): fragmentation—loss, buried/sunk, tilted/fallen

Repair type(s): none

Description:

The grave marker consists of a fragment of a rectangular concrete ledger. The northern half of the ledger is missing; so, there is no information on the individual buried in the grave. The ledger is tilted and buried, as well.



Feature PD: 705

Name: unknown

Dates: unknown

Monument type: die on base

Enclosure: none

Damage type(s): fragmentation—loss, buried/sunk, tilted/fallen, erosion

Repair type(s): none

Description:

The grave consists of a die-on-base monument that is broken, eroded, and tilted. Two concrete blocks (Feature 707), one stacked on top of the other, are to the east of the monument. It is not clear whether they are related to the grave. The headstone is stepped on each side, leading to a central point that likely featured a cross on top, but the cross has broken off and is missing. The text on the headstone reads, “[. . .]/JOSEFINA/YZAGUIRRE”. There is an inscription above the name, but it is not legible. The inscription was made while the concrete was still wet. The headstone is tilted to the east and is partially buried.



Feature PD: 707

Name: unknown

Dates: unknown

Monument type: disassembled component/component fragment

Enclosure: none

Damage type(s): unknown

Repair type(s): none

Description:

This feature is marked by two stacked blocks on top of each other. There is no evidence of a headstone, and the blocks are sitting adjacent to Feature 705.



Feature PD: 709

Name: Maximina Zarate

Dates: 1894–1934

Monument type: lawn style

Enclosure: none

Damage type(s): buried/sunk

Repair type(s): none

Description:

This is a lawn-style monument with a concrete base and a polished marble plaque inset. The monument is partially buried but is otherwise in good condition. The inscription on the plaque reads, “MOTHER/MAXIMINA ZARATE/1894–1934”. The date is written to the left of the name and is part of a decoration carved into the plaque that features a cross and flowers.



Feature PD: 711/713

Name: unknown

Dates: unknown

Monument type: disassembled component/component fragment, cross

Enclosure: none

Damage type(s): fragmentation—loss, buried/sunk, erosion, tilted/fallen

Repair type(s): none

Description:

This grave is marked with two monuments: a broken base and a wooden cross. The base is concrete and square and has chamfered edges along the top; the remains of a possible cross are present on top of the base. Directly north of and behind the monument is a wooden cross that is made from lumber two-by-fours held together with a metal bolt. The cross is leaning forward. There is another wooden two-by-four post directly behind the cross. The cross and post are deteriorated but seem relatively modern.



Feature PD: 715**Name:** Anac[. . .]to [. . .]sas**Dates:** January 6, 1940 (death)**Monument type:** block**Enclosure:** none**Damage type(s):** fragmentation—loss, erosion, burrowing-animal disturbance, spalling**Repair type(s):** none**Description:**

This is a roughly heart-shaped concrete slab lying flat on the ground. The surface of the slab is inscribed, but the inscription is badly eroded/has spalling, and several of the words, including the name, are illegible or difficult to decipher. The inscription reads, “AQUI D??SCANSAN/LOS RESTO[. . .] DE/ANAC[. . .] TO[. . .] SAS/MURIO EL 6 DE ENE[. . .]/1940 EN RE[. . .]/DE SUS [. . .]” The monument has a similar type of concrete to that of Feature 703, which is a nearby broken ledger. There is animal burrowing beneath the monument. The monument is facing approximately west, in contrast to the rest of the graves in this area, which are oriented north–south. It is possible that this monument was broken off Feature 703.



Feature PD: 717

Name: Catalina Escobar

Dates: February 1917–April 1945

Monument type: ledger, lawn style

Enclosure: none

Damage type(s): buried/sunk, cracked, fragmentation—loss, burrowing-animal disturbance

Repair type(s): none

Description:

This appears to be a new grave for Catalina Escobar. A second grave with an older-looking monument is approximately 25 feet west of this monument. The monument here appears to be a black granite lawn-style monument inset into a concrete ledger. The plaque is inscribed, “CATALINA ESCOBAR/2, 1917–4, 1945/RECUERDOS DE SU/ESPOSO Y HIJOS”. There is a seam on the southern side of the monument where additional concrete has been added to make a ledger. The ledger has two circular scars where something was affixed to the concrete, likely vases or receptacles for candles. The entire monument is partially buried but is otherwise in fair condition. There is animal burrowing on each side of the monument.



Feature PD: 719/721

Name: Nasario Hernandez

Dates: 1902–1940

Monument type: lawn style

Enclosure: none

Damage type(s): buried/sunk, fragmentation—loss

Repair type(s): none

Description:

This grave contains two monuments: a modern lawn-style headstone (Feature 721) and an older, likely original lawn-style headstone (Feature 719) that is now a footstone. The current headstone contains a concrete base with a black marble or granite plaque inset into the base. The plaque is inscribed, “NASARIO HERNANDEZ/1902–1940/ RECUERDOS DE SUS HIJOS”. The northwestern corner of the concrete base is broken, and part of the plaque extends over the fracture. The plaque is not broken. The second monument is 6.5 feet south of the first. It is a concrete lawn-style base with no plaque. The concrete is inscribed, “NASARIO/HERNANDEZ”. The inscription was made while the concrete was still wet. The monument is partially buried but is otherwise in good condition.



Feature PD: 723/725

Name: Irene Espinoza

Dates: March 7, 1896–January 4, 1938

Monument type: disassembled component/component fragment, cross

Enclosure: none

Damage type(s): fragmentation—loss, buried/sunk, erosion

Repair type(s): none

Description:

This grave is marked with two monuments: a concrete base (Feature 725) and a wooden cross (Feature 723). The base is concrete and square and has chamfered edges along the top. The broken remains of a possible cross were observed at the top of the base. Directly north of and behind the monument is a wooden cross made from pieces of two-by-fours held together with a metal bolt. The cross is inscribed, “IRENE ESPINOZA/3-7-1896 1-4-1938”. The letters on the cross are carved and filled with white paint. This monument is just west of Feature 711/713, and the original monuments and later wooden crosses of both features are similar.



Feature PD: 727

Name: Encarnacion H. Flores

Dates: 1917–1936

Monument type: headstone

Enclosure: none

Damage type(s): spalling

Repair type(s): none

Description:

This grave is marked by a heart-shaped granite headstone. The headstone has a little spalling on the edges but otherwise has no visible damage. There is a cross with a depiction of Jesus on the cross inscribed at the top and the following inscribed below: “ENCARNACION H./FLORES/1917–1936”. Below the inscription are two leaf motifs, at the base.



Feature PD: 729

Name: unknown

Dates: unknown

Monument type: die on base

Enclosure: none

Damage type(s): fragmentation—loss

Repair type(s): none

Description:

This grave has a broken die-on-base monument that is missing everything but the base. The base is a rectangular concrete block with chamfered edges. There is a smaller rectangular mark in the center of the base where an upper part of the monument, likely a cross, was once present, but it has broken off and is missing. There is no information on the individual buried in the grave.



Feature PD: 731/733

Name: Johnnie Luna

Dates: January 30, 1940–August 25, 1941

Monument type: die on base

Enclosure: concrete (Feature 731)

Damage type(s): fragmentation—loss, burrowing-animal disturbance

Repair type(s): none

Description:

The grave features a die-on-base monument made of marble with concrete coping (Feature 731) around the edges of the grave. The monument features a tall, rectangular marble base with chamfered edges. The headstone is made of the same type of marble as the base and is inscribed, “JOHNNIE LUNA/JAN. 30, 1940/AUG. 25, 1941”. There is an inscribed cross above “Luna” and another decorative motif at the top of the headstone. The headstone features scotia-haunch corners at the top. The concrete curbs extend from the headstone base and wrap around the other three sides of the grave. They are relatively high curbs, almost creating a bedstead-style monument. The curbs are in good condition, but the two ceramic vases set into the curb, one on either side of the headstone, are partially broken. Also, there is extensive rodent burrowing in the center of the grave.



Feature PD: 735

Name: Santiago Montañez

Dates: July 25, 1921–July 19, 1940

Monument type: die on base

Enclosure: none

Damage type(s): buried/sunk, fragmentation—loss, tilted/fallen

Repair type(s): none

Description:

This grave marker consists of a concrete die-on-base monument. The base is partially buried but appears to be a rectangular concrete base with rounded edges. The top of the headstone contains a basket arch that once had a decorative addition that has broken off and been lost. The tombstone is inscribed, “SANTIAGO MONTAÑEZ/NASIO [sic] –25–JULIO–1921/FALLESIO [sic] –19—JULIO–1940”. The inscription apparently was made after the concrete was dry. The entire monument is leaning forward.



Feature PD: 737

Name: Patrocino Trujillo

Dates: 1857–1944

Monument type: lawn style

Enclosure: none

Damage type(s): buried/sunk, cracked

Repair type(s): none

Description:

This monument is a lawn-style headstone made with a concrete base and a black granite plaque. The base is rectangular and has square corners and a few small cracks along the sides. The southwestern corner is partially buried. The plaque is inscribed, “PATROCINO TRUJILLO/1857–1944/RECUERDOS DE SUS HIJOS”. The left side of the plaque features an inscribed decoration featuring a cross and flowers.



Feature PD: 739/741

Name: Jacinto Cortez

Dates: unknown

Monument type: headstone, ledger

Enclosure: concrete (Feature 739)

Damage type(s): abrasion, buried/sunk, burrowing-animal disturbance, cracked, fragmentation—loss, tilted/fallen

Repair type(s): none

Description:

This grave consists of a marble headstone on top of a partial concrete ledger and concrete coping (Feature 739) around the ledger. The headstone is marble and is not finished. The face of the headstone is mostly finished but has some scratches. The base and right side are partially finished. The left side, top, and back are partially shaped and not finished. The headstone is inscribed, "JACINTO/CORTEZ". The inscription is not finely carved, and it appears that the headstone was quickly made. It is sitting on a small concrete base but has slipped off to the eastern side. The ledger takes up the northern 40 percent of the area defined by the coping; south of that is open dirt. The ledger is in fair condition but is partially buried, and there are two holes for flowers/candles that have filled in. The coping wraps around the entire ledger and extends south of the ledger, covering the entire grave site. The coping is cracked in several places; a large crack runs down the middle of the coping on the western side of the grave. Two pieces of the coping in the southwestern corner have fallen off and are at the side of the curb.



Feature PD: 743

Name: unknown

Dates: unknown

Monument type: disassembled component/component fragment

Enclosure: none

Damage type(s): fragmentation—loss, spalling

Repair type(s): none

Description:

The grave includes a broken, disassembled-component monument fragment. The base is a rectangular block of concrete that is apparently facing west. The presumed front half of the base is sloped, suggesting that it once may have had a plaque for an inscription. The back half of the base is flat and has a scar where a cross or some other decorative piece would have been. There is no inscription visible on the remaining monument.



Feature PD: 745

Name: unknown

Dates: unknown

Monument type: plaque marker upon a tomb

Enclosure: none

Damage type(s): fragmentation—loss, cracked, buried/sunk

Repair type(s): none

Description:

This is a two-tiered concrete tomb that is cracked and missing the inscription plaque and part of the decoration on top, likely a cross. The tomb features a partially buried rectangular concrete base that has a few cracks on the sides. The second tier, above the base, is a larger concrete block shaped like a cradle. The southern part is a smooth concrete block. The northern part of the second tier is another rectangular block that is twice as tall as the southern part. The face of the northern part that would be the opening of the cradle once had a plaque that presumably contained information about the individual buried in the grave. There is a scar where the plaque was, but the plaque is now missing. The northern part of the second tier also has a large crack down the middle. There is a scar on top of the northern part, and metal rebar is sticking out of the scar, which must have held a decoration, likely a cross. Because the plaque is missing, there is no information on the name or age of the individual buried in the grave.



Feature PD: 747/749

Name: Jose D. Roano

Dates: 1906–1937

Monument type: die on base

Enclosure: concrete (747)

Damage type(s): buried/sunk, fragmentation—loss

Repair type(s): none

Description:

The grave features a die-on-base headstone with concrete coping (Feature 747) around the grave. The monument is a black granite headstone on a concrete base. It has a polished front with rock-pitched sides and back. The front is inscribed, “JOSE D. ROANO/1906–1937/RECUERDO DE SU ESPOSA/E’ HIJOS/EN PAZ DESCANSE”. There is a symbol inscribed in the center of the monument, between the birth and death dates, that appears to be a tree stump with an axe and hammer at the base and a bird with a twig flying over the stump. The stump has the initials “P.W.L.A.”, which could be for the Portland Wholesale Lumber Association, which began in 1922. The base is a rectangular concrete block with chamfered edges. The coping appears to have been built first, and the base sits on top of the coping. The coping has square edges and has two metal receptacles, one in each of the northeastern and northwestern corners. There is a metal receptacle in the southwestern corner of the coping and a ceramic receptacle in the center of the southern part of the curb. The southeastern corner of the curb is buried but likely has another metal receptacle. The metal receptacles are deteriorated, and the ceramic receptacle is broken. There are also some dog footprints in the curb concrete that were made while the concrete was still wet.



Feature PD: 751

Name: Ignacia C. Quintana

Dates: unknown

Monument type: cross, lawn style

Enclosure: none

Damage type(s): fragmentation—loss, buried/sunk

Repair type(s): none

Description:

This grave is marked by a concrete cross and a granite lawn-type monument. The cross has been fragmented at the bottom, and the reinforcement rebar is exposed. The cross is bent and is leaning to the southwest. It is inscribed, “iGNACiA C. QUinTAnA”. The granite lawn-style marker is buried in soil, especially on the northern, southern, and eastern sides, and is inscribed as follows:

IGNACIA C.
QUINTANA
DE PARTE
DE SUS HIJOS

MANUEL CHAVEZ
GEORGIA GARCIA
ARMIDA VARELA



Feature PD: 753

Name: Atanacio Chavez

Dates: August 14, 1879–July 9, 1944

Monument type: slant marker, ledger

Enclosure: none

Damage type(s): buried/sunk

Repair type(s): none

Description:

The grave features a black granite slant marker sitting on top of a rectangular concrete ledger. The marker is made entirely of granite and features a polished front with rock-pitched sides and back. The monument is inscribed, “ANATACIO CHAVEZ/AUG. 14, 1879 JULY 9, 1944/RECUERDO DE SUS HIJOS”. There is a rose inscribed on the plaque, to the left of the rest of the inscription. The ledger is fully buried and had to be cleared. It is a simple concrete slab. There are four holes, one near each of the corners, for flowers or candles. There is currently a metal vase in front of the marker.



Feature PD: 755

Name: Francisca L. Chavez

Dates: 1907–1937

Monument type: lawn style

Enclosure: none

Damage type(s): fragmentation—loss, buried/sunk, spalling

Repair type(s): none

Description:

This grave is marked by a black marble plaque inset into a concrete lawn-type marker. The marker is partially buried and has a piece of metal exposed at the bottom. The plaque is chipped on the southeastern corner. It includes a depiction of the Virgin Mary and is inscribed as follows:

FRANCISCA L. CHAVEZ
1907–1937
RECUERDOS DE SU
ESPOSO Y HIJOS



Feature PD: 757**Name:** Eulojio L. Torres**Dates:** March 11, 1884–January 25, 1936**Monument type:** disassembled component/component fragment**Enclosure:** none**Damage type(s):** fragmentation—loss, cracked, buried/sunk, tilted/fallen**Repair type(s):** none**Description:**

This is the original grave marker for Eulojio Torres. The modern grave marker is just north of this marker. This marker consists of a four-tiered concrete base for a possible cross. The southern half of the base is beveled and is inscribed, “AQUI DESCANSAN/LOS RESTOS DEL/SR. EULOJIO TORRES/*3-11-84–1-25-36+/SU ESPOSA Y SUS/HIJOS LE DEDICAN/ESTE RECUERDO”. The next three tiers are all rectangular and have slightly beveled edges. The fourth tier is approximately twice as tall as the second and third tiers. On top of the fourth tier is a small concrete alcove that is broken at the top. A piece of rebar sticks out of the broken top. A cross was likely on top of the monument, but it has been broken off. The entire monument is tilting to the west. Several large cracks are visible on the base.



Feature PD: 761

Name: Eulogio L. Torres

Dates: 1882–1936

Monument type: ledger, lawn style

Enclosure: iron fencing (Feature 759)

Damage type(s): buried/sunk

Repair type(s): none

Description:

This is the new grave for Eulogio Torres, immediately north of the original grave. The grave features a concrete ledger with a lawn-style marker. A metal milled-point fence surrounds the grave (Feature 759). The ledger is a smooth concrete slab and is almost completely buried. There is a metal pipe sticking out of the center-left side of the slab, likely for flowers. The lawn-style marker features a concrete base with a black granite plaque. It is inscribed, “EULOJIO L. TORRES/RECUERDOS DE SU/ESPOSA Y HIJOS/1882–1936”. There is an inscription of an angel kneeling in front of a cross and flowers to the left of the rest of the inscription. The metal fencing is bent into the edge of the ledger. It is painted black, but the paint is eroding. There are S-shaped decorations between some of the bars of the fence.



Feature PD: 765

Name: Ramona Chavez

Dates: May 23, 1940–November 16, 1940

Monument type: die on base

Enclosure: concrete (Feature 763)

Damage type(s): fragmentation—no loss, buried/sunk, tilted/fallen

Repair type(s): repair—hard cement

Description:

This grave is marked by squared concrete coping (feature 763) and a heart-and-cross-shaped die on base. The coping is buried at the southern and eastern edges. The headstone has a cross at the top and a heart shape at the base, both composed of concrete. The heart has visible signs of having broken across the bottom and been repaired with hard cement to reattach the headstone to the base. There is a second sign of repair on the headstone, between the cross and the heart. The heart portion of the headstone is inscribed as follows:

RAMONA. CHAVEZ.
NACiO 23-MAYO-1940
FALLECiO - 1-NOV-
1940



Feature PD: 767

Name: Catalina Escobar

Dates: February 15, 1917–April 2, 1945

Monument type: headstone

Enclosure: none

Damage type(s): fragmentation—loss, buried/sunk, erosion, spalling

Repair type(s): none

Description:

This is the original headstone for Catalina Escobar. It consists of a concrete headstone that is heart shaped and has a rectangular base. The heart and base are all a single piece of concrete. There is a scar at the top of the heart where a cross or other ornament was present. That ornament has broken off and is missing. The concrete is inscribed, “CATALINA ESCOBAR/NACIO FEBERO 15 1917/FALLECIO ABRIL 2/1945”. The face of the headstone is eroded and has spalling, but the text is still legible.



Feature PD: 769/771

Name: unknown

Dates: unknown

Monument type: cross, disassembled component/component fragment

Enclosure: none

Damage type(s): buried/sunk, erosion, fragmentation—loss

Repair type(s): none

Description:

This grave is marked with two monuments, a concrete base (Feature 769) and a wooden cross (Feature 771). The base is square in shape and has chamfered edges along the top; the remains of a possible cross are still present on top. Directly north of and behind the monument is a wooden cross made of two-by-fours held together with a metal bolt. The cross is no longer in its original position and has been placed in a metal vase that is partially buried in the ground. The cross is deteriorated but seems relatively modern.



Feature PD: 773

Name: unknown

Dates: unknown

Monument type: disassembled component/component fragment

Enclosure: none

Damage type(s): fragmentation—loss, tilted/fallen

Repair type(s): none

Description:

This grave is marked with a fragment of broken cement, possibly from a cross. There is rebar coming from the center of the piece of concrete, likely the remnants of the cross.



Feature PD: 775

Name: unknown

Dates: unknown

Monument type: disassembled component/component fragment

Enclosure: none

Damage type(s): fragmentation—loss, buried/sunk

Repair type(s): none

Description:

This grave is marked by the remains of a monument base similar to the one associated with Eulijio Torres (Feature 757). Like Feature 757, this base is also missing the top portion but may have been a cross. There are three tiers to the base; the top two tiers have smooth, squared sides, and the bottom level has a chamfered edge. A piece of rebar is exposed where the monument was broken. There is also a fragmented metal plate or panel on the southern side of the monument. The southeastern corner is partially buried in the soil.



Feature PD: 777

Name: Sally Mendez

Dates: 1933–1935

Monument type: ledger

Enclosure: none

Damage type(s): burrowing-animal disturbance, erosion

Repair type(s): none

Description:

This grave is marked with a granite ledger. The face of the ledger is smooth, but the edges are rock pitched. The head of the ledger is inscribed, “SALLY MENDEZ/1933 [cross] 1935”. There is a cross carved between the two years. The surface of the ledger has a large, spalled area, but otherwise, the marker is in good condition.



Feature PD: 779

Name: Felix Serrano

Dates: December 24, 1921–March 1, 1934

Monument type: die on base

Enclosure: none

Damage type(s): cracked, erosion, fragmentation—loss, open joints

Repair type(s): none

Description:

The grave is marked by a concrete die-on-base monument. The base is a rectangular concrete slab with squared edges. The headstone is tall and narrow. The top of the monument is broken off and missing, but the top was squared off. The slab is inscribed, “FELIX SERRANO/NACIO EN/DICEIMBRE EL/DIA 24-1921/FALLECIO EL DE 1/DE MARZO DE/1934”. The top of the marker is inscribed with a flowerpot and flowers. These inscriptions were made while the concrete was still wet. The flowers are only partially visible, because of the broken top of the monument. The joint where the headstone meets the base has begun to open and shows signs of wear.



Feature PD: 781

Name: unknown

Dates: unknown

Monument type: die on base

Enclosure: concrete

Damage type(s): fragmentation—loss, buried/sunk, burrowing-animal disturbance

Repair type(s): none

Description:

This grave is marked by a headstone on top of squared concrete coping, with an insert in each corner for a candle or flowers. The eastern half of the coping is buried in soil and vegetation. There is animal-burrowing activity inside and outside the grave coping. The headstone is a die-on-base style; it has been broken and mostly lost. There is no inscription present on the remaining fragment of the headstone.



Feature PD: 783

Name: unknown

Dates: unknown

Monument type: disassembled component/component fragment, cross, lawn style

Enclosure: none

Damage type(s): buried/sunk, erosion, fragmentation—loss, tilted/fallen

Repair type(s): none

Description:

This grave is marked with three monuments: a broken monument base, a wooden cross, and a lawn-style marker. The broken base appears to be the original monument, and the cross and the lawn-style monument likely were added more recently. The base is square-shaped and tilted. The remains of an adornment were observed at the top of the base and are possibly from a cross. Directly north of and behind the monument is a wooden cross made of 1-by-4-inch pieces of lumber held together with a metal bolt. The cross is painted white, but the paint is peeling. In front of the broken base is a lawn-style monument. It consists of a black granite plaque set into a rectangular concrete base with square edges. The plaque is inscribed, “ELENA VELARDE/MOTHER & SISTER”. The monument was buried in sand. (*Note:* The photos of the grave were taken before the lawn-style monument was uncovered.)



Feature PD: 785

Name: Juana B. Garcia

Dates: 1857–1932

Monument type: die on base

Enclosure: none

Damage type(s): none

Repair type(s): hard cement

Description:

The grave is marked by a die-on-base monument with a white/gray granite base and headstone. The base is a rough-hewn rectangular granite block with a rock-pitched finish. The headstone is made of black granite with a semicircular or slightly pointed arch. The face is polished, but the sides and top have a rock-pitched finish. The base of the monument is inscribed, “JUANA B. GARCIA/1857—1932/RECUERDO DE SU HIJO/Y FAMILIA”. The middle and upper parts of the monument are decorated with a cross that has flowers on each side. The cross is inscribed, “E.P.D.”, which likely stands for “En Paz Descanse”. There is a glob of concrete on either side of the headstone where it attaches to the base, possibly indicating a messy installation or repair. The glob on the eastern side has been stamped with “Packed by Cal[. . .]”. The end of the inscription is illegible.



Feature PD: 787

Name: Andrea Rodriguez

Dates: unknown

Monument type: cross, lawn style

Enclosure: none

Damage type(s): buried/sunk, erosion, fragmentation—loss, tilted/fallen

Repair type(s): none

Description:

This grave is marked with three monuments: a broken concrete base for a cross monument, a wooden cross, and a lawn-style marker. The cross base appears to be the original monument, and the wooden cross and the lawn-style monument likely were added more recently. The cross base consists of a tilted square concrete base with the remains of the cross still present. Directly north of and behind the monument is a wooden cross made of 1-by-4-inch pieces of lumber held together with a metal bolt. The cross is painted white, but the paint is peeling. In front of the cross is a lawn-style monument. It consists of a black granite plaque set into a rectangular concrete base with square edges. The plaque is inscribed, “BELOVED/ANDREA RODRIGUEZ/SISTER”. The monument was buried in sand.



Feature PD: 789

Name: Anacleto Rosas

Dates: unknown

Monument type: ledger, disassembled component/component fragment

Enclosure: none

Damage type(s): buried/sunk, burrowing-animal disturbance, cracked, fragmentation—loss

Repair type(s): none

Description:

This grave consists of a concrete ledger that has a small, broken monument component on top. The ledger was painted green, but much of the paint has faded/eroded. The name at the top of the ledger is inscribed, “ANACLETO/ROSAS”. The inscription was crudely written in the concrete while it was still wet. Below the inscription is a small, disassembled monument component. The base of the monument component is square and painted white. The center of the component features a scar where an adornment, likely a cross, once stood but has broken off and is missing.



Feature PD: 791

Name: Maria H. Rodriguez

Dates: January 13, 1898–December 31, 1939

Monument type: headstone

Enclosure: none

Damage type(s): buried/sunk, erosion, fragmentation—loss

Repair type(s): none

Description:

This grave marker consists of a concrete headstone that is heart shaped and has a rectangular base that is buried. This grave marker matches marker Feature 767. There is a scar at the top of the heart where a cross or other ornament was present but has broken off and is missing. The concrete is inscribed, “MARIA H. RODRIGUEA/NACIO ENERO 13-1898/FALLECIO DEC-31-1939/DEDICADA POR/B. MENDOZA”. The face of the tombstone is eroded, but the text is still legible.



Feature PD: 793

Name: Evangelina E. Campa

Dates: November 13, 1938–December 31, 1938

Monument type: die on base

Enclosure: concrete

Damage type(s): buried/sunk, fragmentation—loss, tilted/fallen

Repair type(s): none

Description:

This grave monument consists of a die-on-base headstone with concrete coping. The headstone features a basket arch on top and a broken center section that likely held a cross on top. It is inscribed, “EVANGELINA E. CAMPA/NACIO 11-13-1938/FALLECIO 10-12-1938”. It sits on top of a rectangular concrete base with chamfered edges. The base, in turn, sits on a rectangular concrete slab. A concrete curb extends along the western side of the grave. The rest of the area is buried; so, it is not clear whether there are curbs on the southern and eastern sides.



Feature PD: 795

Name: unknown

Dates: unknown

Monument type: cross

Enclosure: none

Damage type(s): buried/sunk, erosion, cracked, burrowing-animal disturbance

Repair type(s): none

Description:

This grave marker features a partially buried concrete cross. The monument is too deeply buried to see what type of base is present. There is no inscription of the visible portion of the cross; so, no information is present on the individual buried in the grave. There is animal-burrowing activity near the monument.



Feature PD: 797

Name: unknown

Dates: unknown

Monument type: cross, disassembled component/component fragment

Enclosure: none

Damage type(s): burrowing-animal disturbance, erosion, fragmentation—loss

Repair type(s): none

Description:

This grave features a highly fragmented concrete marker and a wooden cross that is likely a more-recent addition. The original concrete marker consists of two pieces; one contains no inscription, but the other contains a partial word: “MIC[. . .]”. The wooden cross is highly eroded and has been standing for some time.



Feature PD: 801

Name: Celsa A. Morales

Dates: March 11, 1941 (death)

Monument type: slant marker

Enclosure: none

Damage type(s): buried/sunk

Repair type(s): none

Description:

The grave features a slant marker headstone that is partially buried. The headstone consists of a granite block sitting on top of a concrete slab. The headstone is polished on the front face and has rock-pitched sides. It is inscribed, "MOTHER/CELSA A. MORALES/MAR. 11, 1941". There is a cross and a branch symbol carved into the marker, in the middle of the date. The slab is buried on the southern side. Two metal pipes are sticking up out of the ground in front (south) of the marker. It is not clear whether these are just stuck in the ground or are attached to part of the base that is buried farther underground.



Feature PD: 803

Name: Manuel Saucedo

Dates: January 26, 1884–April 1941

Monument type: lawn style

Enclosure: none

Damage type(s): buried/sunk

Repair type(s): none

Description:

This grave is a lawn-style headstone made of a black granite plaque set in concrete. The plaque is inscribed, “BELOVED FATHER / MANUEL SAUCEDO / JANUARY 26, 1884 / APRIL 1941 / REST IN PEACE”. An image of Jesus is to the left of the inscription. The headstone appears to be a modern monument, but no older monument is present.



Feature PD: 805

Name: Magdalena Pichardo

Dates: 1881–1941

Monument type: raised top

Enclosure: none

Damage type(s): buried/sunk, tilted/fallen

Repair type(s): none

Description:

The grave is marked by a raised-top monument with a granite headstone on a concrete base. The base is a simple concrete slab that is tilted to the west. It is rectangular and has a flat polished face and rock-pitched sides. The face is inscribed, “MAGDALENA PICHARDO/1881–1941”. Approximately one-third of the marker face was buried beneath the soil.



Feature PD: 807

Name: unknown

Dates: unknown

Monument type: disassembled component/component fragment

Enclosure: none

Damage type(s): buried/sunk, fragmentation—loss

Repair type(s): none

Description:

The grave is marked with a disassembled monument component or fragment. The component/fragment is a square piece of concrete with irregular edges. The top has a flattened area that once may have held a headstone, but no other pieces are present.



Feature PD: 809

Name: [. . .]z Velasquez

Dates: May 3, 1892–August 19, 1938

Monument type: die on base, lawn style

Enclosure: concrete

Damage type(s): buried/sunk, burrowing-animal disturbance, fragmentation—loss

Repair type(s): none

Description:

This grave feature is marked by a die-on-base headstone sitting on a concrete slab and also contains a lawn-style marker at the foot of the headstone. There is concrete coping around the remainder of the grave. The headstone is a concrete marker with a basket-arch top. Part of the broken top is from an adornment that must have been on top of the headstone. The headstone is inscribed with “[. . .]Z VELASQUEZ / NACIO-3-MAYO-1892 / FALLECIO 9 AGOSTO 1938”. The base of the headstone is a rectangular concrete block with chamfered edges. The headstone and base are sitting on top of a larger concrete slab that takes up the northern third of the grave. A concrete lawn-style marker is on the slab, at the foot of the concrete base for the headstone. The marker is rectangular and is inscribed with “RECUERDOS/DE SUS HIJOS” and a flowerpot below the words. Three holes are at the southern edge of the concrete slab and would have held flowers or candles. Concrete coping extends southward from the slab, delimiting the western, southern, and eastern sides of the graves.



Feature PD: 811

Name: unknown

Dates: unknown

Monument type: disassembled component/component fragment

Enclosure: none

Damage type(s): fragmentation—loss, burrowing-animal disturbance

Repair type(s): none

Description:

This grave marker consists of a French-vase-style marker that is broken; it is unclear whether this is the entire monument or part of a composite monument. The vase is made of concrete, and the upper half is missing. The lower portion that is present consists of a mushroom- or flower-shaped body. There are four metal hooks extending from near the base, one on each of the four sides. The hooks are pointing upward like they may have once supported some decoration. The inside of the monument is hollow, and there is a threaded polyvinyl-chloride (PVC) pipe visible inside the opening. The PVC pipe may be part of the anchor used to attach the vase firmly to the ground. At the broken top of the vase, there is a rusted metal collar that likely served to secure the upper half of the vase, which is now missing.



Feature PD: 813

Name: unknown

Dates: October 21, 1938 (likely death date but unclear)

Monument type: cross, ledger

Enclosure: none

Damage type(s): fragmentation—loss, buried/sunk, erosion, tilted/fallen

Repair type(s): none

Description:

The grave is marked by a concrete cross monument and ledger. The concrete ledger is smooth and has sinking on the eastern side/is buried in the eastern portion. The headstone monument is a concrete cross that has been broken from the base, and a few pieces are missing. The inscription on the cross is difficult to read because of natural weathering. The following can be read on the right arm of the cross:

[. . .]02 dE LA 2RA
2 NA2iO EN[. . .]S
OCT 21 De 1938



Feature PD: 815

Name: unknown

Dates: unknown

Monument type: grotto/shrine

Enclosure: concrete

Damage type(s): fragmentation—loss, buried/sunk, cracked

Repair type(s): none

Alterations Type(s): none

Description:

The grave is marked by a small grotto- or shrine-style monument and squared concrete coping. The coping is smooth and has no visible fragmentation. The headstone monument has a small opening on the front to insert a candle; the top of the encasement is cracking, and a piece has broken off. The coping is slightly buried on the eastern corners.



Feature PD: 817

Name: unknown

Dates: unknown

Monument type: disassembled component/component fragment

Enclosure: none

Damage type(s): fragmentation—loss, cracked, spalling

Repair type(s): none

Description:

The grave is marked by a concrete base. The bottom level is partially cracked and has chipping/spalling on the edges. The bottom level has a smooth finish, and the corners have chamfered edges. The second level also has chamfered edges on the corners, removing the point. The upper layer has an imprint of a leaf on each side. There is minor cracking and chipping present on the second layer. The cross likely protruded from this layer, because there is a small square in the center and some metal rebar sticking out, for reinforcement. The cross or monument on the top has broken off and been lost.



Feature PD: 819

Name: Candelaria Luna

Dates: February 2, 1913–August 6, 1933

Monument type: die on base

Enclosure: none

Damage type(s): fragmentation—loss, cracked, ground loss, spalling

Repair type(s): none

Description:

The grave is marked by a square concrete die on a block base. There was an item on top of the headstone that has broken off and been lost. There are cracking and spalling on the top of the headstone. The base has an exposed foundation. There is a decorative metal grate fragment with a wooden border leaning against the base of the grave marker. The headstone is hand inscribed and includes a heart motif with an arrow going through it and the initials “C. L.” The remaining inscription reads as follows:

CANDELARIA
LUNA
NACIO EL-2-DE
FEBRERO DE 1913
FALLECIO EL 6 DE
AGOSTO 1933



Feature PD: 821

Name: unknown

Dates: unknown

Monument type: cross

Enclosure: none

Damage type(s): fragmentation—loss, ground loss

Repair type(s): none

Description:

The grave is marked with a concrete cross that has squared, smooth edges. The concrete portion on the bottom segment of the cross has broken off, and the reinforcement rebar is visible. The poured-cement foundation is almost completely aboveground, suggesting that this may not be the original location of the monument.



Feature PD: 823

Name: unknown

Dates: unknown

Monument type: tab in socket

Enclosure: none

Damage type(s): fragmentation—loss, cracked, spalling

Repair type(s): none

Description:

The grave is marked by a concrete-block base. The headstone for the grave marker is no longer present, but the socket location is still visible on the base. The base is cracked and has spalling on its face. No inscriptions are visible.



Feature PD: 825

Name: Otilia M. Garcia

Dates: 1875–1941

Monument type: cross

Enclosure: none

Damage type(s): cracked

Repair type(s): concrete patching

Description:

The grave marker is composed of a concrete cross on a square concrete base. The base is inscribed, "1875/OTILIA M. GARCIA/1941". The name is written horizontally across the cross, and the birth and death dates are written vertically, above and below the name. A four-leaf clover is inscribed below the death date. At the bottom of the cross, where it attaches to the base, are initials: "A. [or R.?] Q." The base of the monument is a square concrete block. The bottom of the base is inscribed, "MADE IN/USA 1957". Given that the death date provided on the monument is 1941, this cross may be a more-recent monument installed in 1957 to replace an earlier monument that is now gone.



Feature PD: 827

Name: Alfonzo Martinez

Dates: October 30, 1912–December [. . .], 1941

Monument type: die on base

Enclosure: none

Damage type(s): cracked, fragmentation—loss, buried/sunk, burrowing-animal disturbance

Repair type(s): concrete patch

Description:

This grave is marked with a die-on-base headstone that has broken into several pieces and been repaired. The headstone is concrete and has a pointed arch on top. It appears to be broken in two at the base and broken again halfway up the monument. The bottom piece is broken into four smaller pieces. When the headstone was repaired, two broken pieces on the eastern side of the headstone were replaced with a concrete patch, which erased some of the inscriptions. One of the two pieces that was replaced is still present, lying on the ground. Based on the text still present on the headstone and on the displaced piece, the inscription reads, “ALFONSO/MARTINEZ/NACIO OCT. 30 1912/MURIO DEC. [. . .] 1941”. The portion of the headstone where the day of death would have been has been lost. There is a large cross decoration above the inscription. The base is a rectangular concrete block with chamfered edges.



Feature PD: 829

Name: Mariana De Salgado

Dates: June 26, 1872–March 12, 1942

Monument type: die on base, ledger

Enclosure: possible coping (displaced piece, may not be part of the grave)

Damage type(s): buried/sunk, fragmentation—loss

Repair type(s): none

Description:

The grave marker is composed of a concrete die-on-base headstone and a concrete ledger. The die-on-base headstone features a basket-arch top that held a cross or some other ornament on top that has broken off and been lost. The headstone is set in a rectangular concrete base with chamfered edges. The base is, in turn, sitting on a concrete slab. The headstone is inscribed, “MARIANA DE SALGADO/NACIO JUNIO 26–1872/MURIO MARSO 12-1942”. The inscription was made while the concrete was still wet, using stamped letters. A concrete ledger in front of the base is inscribed, “UN/ROSARIO/RECUE/RDO/L.S.” The inscription was made while the concrete was still wet. A rosary was pressed into the concrete around the inscription, leaving the bead impressions. The ledger is partially buried. A piece of concrete coping is present on the eastern side of the headstone and ledger, but it is displaced. There is no indication that the grave was surrounded by coping; so, this piece may be from another grave.



Feature PD: 831

Name: Francisco Amaya

Dates: 1869–1939

Monument type: lawn style

Enclosure: none

Damage type(s): buried/sunk

Repair type(s): none

Description:

This is a lawn-style monument with a concrete base and a polished marble plaque inset. The monument is partially buried but is otherwise in good condition. The inscription on the plaque reads, “RECUERDO DE SUS HIJAS FRANCISCO AMAYA”. The date is written to the left of the name and is part of a decoration carved into the plaque that also features a cross and flowers. The design for the cross and flowers is identical to the one on the Feature 709 plaque.



Feature PD: 833

Name: unknown

Dates: unknown

Monument type: die on base

Enclosure: concrete

Damage type(s): fragmentation—loss, cracked

Repair type(s): none

Description:

This is a die-on-base monument with concrete coping around the grave. The headstone is missing, and all of the monument that is present is the rectangular concrete base, which has square edges. The holes for reinforcement of the headstone are still present. The concrete coping is present on the western, southern, and eastern sides. There are four holes for flowers or candles, two on the western side and two on the eastern side (one near each of the four corners of the grave).



Feature PD: 835

Name: unknown

Dates: unknown

Monument type: disassembled component/component fragment

Enclosure: none

Damage type(s): fragmentation—loss, ground loss, burrowing-animal disturbance

Repair type(s): none

Description:

The grave marker is composed of a disassembled concrete monument component, a block or base. The original monument style is unclear because something was broken off from the center of the base. There is a concrete block next to the base with a “V” inscribed on the side. This block is smooth on three sides but rough on the western side. The foundation of the base is exposed. There is animal-burrowing activity near the grave marker.



Feature PD: 837

Name: [. . .]onzalez

Dates: 1931–1939

Monument type: cross, other (shrine/grotto), ledger

Enclosure: none

Damage type(s): buried/sunk, displacement, cracked

Repair type(s): repair—hard cement

Description:

The grave is marked by a concrete cross on top of a grotto or shrine, atop a concrete ledger. The grave marker overall is in excellent condition. The ledger is smooth and has no visible cracking or chips. The grotto/shrine feature has a square opening for an item of religious or spiritual significance. The grotto/shrine has been dislocated from the original installation spot, and the original location shadow is visible. The cross is cracked and has visible signs of repair with plaster. It was repaired in the center of the bottom portion as well as the western portion. The repaired areas of the cross were not reinscribed; therefore, the remnants of the original inscription are all that is present. The cross is inscribed as follows:

1931
[. . .]ONZALEZ
[star motif]
1939



Feature PD: 839

Name: [. . .]ana L[. . .]a

Dates: unknown

Monument type: cross

Enclosure: none

Damage type(s): tilted/fallen, cracked, spalling

Repair type(s): repair—hard cement

Description:

The grave feature is marked by a concrete cross. The concrete has a larger pebble inclusion with an inset brick-colored plaque. The plaque is inscribed but is fragmented and has had plaster repairs over time. There is patching in the center of the inscription, making it illegible. The cross is tilted slightly to the east. There are a few fragments missing/chipped from the corners.



Feature PD: 841

Name: unknown

Dates: unknown

Monument type: headstone

Enclosure: none

Damage type(s): fragmentation—loss, buried/sunk, burrowing-animal disturbance

Repair type(s): none

Description:

The grave is marked by rectangular concrete coping and a missing headstone. On the northern edge of the coping was the original headstone that is now missing. The coping is partially buried on the southern end of the grave plot. There is rodent-burrowing activity both inside and outside the grave-marker coping.



Feature PD: 843

Name: unknown

Dates: unknown

Monument type: disassembled component/component fragment

Enclosure: none

Damage type(s): disassembled—loss, burrowing-animal disturbance

Repair type(s): none

Description:

The grave marker is composed of a coarse concrete block. This block has no inscription, and it is unclear whether there are any missing pieces. There is rodent-burrowing activity on the southern and eastern sides of the block.



Feature PD: 845

Name: Rumaldo Cardona

Dates: February 7, 1867–May 3, 1937

Monument type: headstone

Enclosure: none

Damage type(s): cracked, disassembled—loss

Repair type(s): none

Description:

The grave is marked by a cement headstone. The headstone has minor cracks on the face and is in good condition overall. There was a photo or image attached to the face of the headstone, but it has been removed and lost. The headstone is hand inscribed as follows:

RUMALDO CARDONA
NASIO - 7 - FEBRERO - 1867
FALLECIO - 3 - MAYO - 1937

This headstone is similar to that of Feature 849.



Feature PD: 847

Name: Thomas Nuñez

Dates: September 22, 1913–March 28, 1937

Monument type: die on base

Enclosure: concrete

Damage type(s): fragmentation—loss, cracked, disassembled—loss

Repair type(s): none

Description:

The grave is marked by smooth, squared concrete coping and a concrete headstone on a base. The coping has cement remnants in eight different spots on top of the coping, likely to attach additional bricks or features that are no longer present. The coping has a few minor cracks. The headstone is in good condition and appears to possibly have been a modern addition. The base is smooth on all sides and has chamfered edging along the top. On top of the headstone are a lamb figurine and a cross. There is a placeholder for a photo or insert that has been disassembled or removed. The headstone is inscribed, “THOMAS NUÑEZ/SEPT. 22, 1913/MAR. 28, 1937”.



Feature PD: 849

Name: Pedro Martinez

Dates: October 29, 1878–January 30, 1937

Monument type: headstone, block

Enclosure: none

Damage type(s): fragmentation—loss, cracked, buried/sunk, tilted/fallen

Repair type(s): none

Description:

The grave is marked by a concrete headstone and base and a block. The ledger is cracked, and the southwestern corner is broken off and missing. The base has minor cracking, and the top edges are chamfered. At the top of the headstone is a flowerpot motif inscribed with the following:

AQUI DESCANSAN LOS
RESTOS DE
PEDRO
MARTINEZ
NACIO EL 29-DE-OCT
1878
FALLECIO EL 30-ENERO
1937

This feature is similar to Feature 845.



Feature PD: 851

Name: Percy N. Verdugo

Dates: 1892–1959

Monument type: lawn style

Enclosure: none

Damage type(s): fragmentation—loss, buried/sunk

Repair type(s): none

Description:

This is a lawn-style monument with a rectangular granite plaque set in a rectangular concrete base. Much of the base is broken at or missing from the northern, western, and southern ends. The granite plaque is light gray. The surface of the plaque is rough, except for the lettering and a rectangular border around the lettering; these areas are smooth and much darker than the surrounding rock. The plaque is inscribed, “PERCY N. VERDUGO / 1892–1959”. It is partially buried, and the northeastern corner is chipped.



Feature PD: 853

Name: Elwood P. Vincent

Dates: 1873–1953

Monument type: lawn style

Enclosure: none

Damage type(s): buried/sunk, spalling

Repair type(s): none

Description:

This is a lawn-style monument made of a black granite plaque with no concrete base. The surface of the plaque is polished and is inscribed, “ELWOOD P. VINCENT/1873–1953”. The monument is slightly buried and has a few small chips along the edges, but otherwise, it is in good condition.



Feature PD: 855

Name: unknown

Dates: unknown

Monument type: plaque marker

Enclosure: none

Damage type(s): fragmentation—loss, cracked, fragmentation—no loss, erosion

Repair type(s): none

Description:

This grave is marked with a rectangular concrete base and an inset aluminum plaque. The concrete is cracked and has some broken pieces that are displaced but not lost. The aluminum plaque is rectangular and has a cross on one of its long sides, the southern side. This suggests that either the grave is oriented south–north, instead of north–south like most of the other graves at the cemetery, or the marker is oriented incorrectly. The plaque is intact but has no inscription. There are some light scratches on the surface, suggesting that there may have been another plaque on top of the aluminum; if so, it has been lost.



Feature PD: 857

Name: Jorge Dominguez

Dates: 1870–1963

Monument type: lawn style

Enclosure: none

Damage type(s): buried/sunk, cracked, spalling

Repair type(s): none

Description:

This is a lawn-style monument with a black granite plaque set into a concrete base. The concrete base is rectangular and has slightly rounded edges. The plaque is rectangular and is inscribed, “JORGE DOMINGUEZ/1870–1963”. There is a cross between the birth and death dates and cracking in the concrete base that surrounds the plaque, as well as minor spalling on the edges.



Feature PD: 859

Name: Tannie Pena

Dates: August 14, 1942 (death)

Monument type: ledger, government issue—general-type headstone

Enclosure: none

Damage type(s): cracked, spalling

Repair type(s): none

Description:

This is a military grave with a concrete ledger and a marble headstone. The ledger is a simple concrete rectangle with two holes for flowers or candles, one by the headstone and one at the foot. The headstone is concrete in a general-type government-issue style with a basket-arch top. The headstone is set on top of the ledger and is inscribed, “TANNIE PENA/CALIFORNIA/PVT. 1 CL./59 FIELD ARTY. /AUGUST 14, 1942”. There is a cross inside a circle design above the name at the top of the monument. There are a few cracks and some spalling on the headstone, but otherwise, the monument is in good condition. There is a segment of coping (Feature 1127) along the northern edge of the ledger that extends eastward to the neighboring grave, Feature 861.



Feature PD: 861

Name: John H. Pena

Dates: 1859–1937

Monument type: lawn style

Enclosure: none

Damage type(s): tilted/fallen

Repair type(s): none

Description:

This is a lawn-style monument immediately east of Feature 859. Because both people have the last name “Pena,” they are likely related. The monument is a black granite plaque with no concrete base. The plaque is inscribed, “FATHER/JOHN J. PÉNA/1859–1937/”AT REST”. There is a cross-and-flower motif inscribed to the left of the rest of the inscription. The inscriptions are modern laser inscriptions; so, this monument may be a replacement for an early monument that is no longer present. The monument is in good condition but is slightly tilted. There is a segment of coping (Feature 1127) along the northern edge of monument that extends eastward.



Feature PD: 863

Name: unknown

Dates: unknown

Monument type: disassembled component/component fragment

Enclosure: none (Feature 1127)

Damage type(s): fragmentation—loss, cracked, spalling, abrasion

Repair type(s): none

Description:

This grave is marked by a disassembled monument component. All that remains is a square concrete base with a rectangular notch in the center that likely held a cross. The base is cracked in two but not displaced, but the cross is missing. There is minor spalling across the top and edges and possible abrasion from lawn maintenance. This monument is inside a concrete coping plot, Feature 1127.



Feature PD: 865

Name: unknown

Dates: 1898-[. . .]

Monument type: die on base

Enclosure: none

Damage type(s): fragmentation—loss, burrowing-animal disturbance, open joints

Repair type(s): reattachment—hard cement

Description:

This is a die-on-base monument with a concrete base and a marble headstone. The base is rectangular and has straight edges. It looks to have been poured in place, because the sides are very rough. The headstone is made of marble, but the upper half is broken off and missing. The only remaining inscription is “1898–[. . .]/AT REST”. There is concrete on the break, indicating that the headstone was reattached at some point but broke off again and is missing, displaying an open joint. There is concrete coping on the northern side of the headstone, but it is part of a larger plot to the north of this grave.



Feature PD: 867**Name:** Guadalupe and Juan Salazar**Dates:** Guadalupe: 1840–1918, Juan: 1842–1932**Monument type:** die on base**Enclosure:** concrete (Feature 886)**Damage type(s):** fragmentation—loss, buried/sunk, cracked, burrowing-animal disturbance**Repair type(s):** none**Description:**

This is a double grave for Guadalupe and Juan Salazar. The grave consists of a single die-on-base headstone with a footstone. The graves are set within one of several family plots that are all marked by a network of concrete curbs. The curbs (Feature 886) were built as a single piece that defines several plots in the area. The main monument is a black marble or granite headstone sitting on top of a white/gray granite base. The headstone has a polished front and rock-pitched sides and top. There is a concrete piece on the tip of the headstone that must have held an ornament, but the ornament is missing. The headstone is inscribed, “SALAZAR/GUADALUPE/1840–1918/JUAN/1842/1932/REST IN PEACE”. It is set on a white granite base that has chamfered edges and a rock-pitched finish around the sides. The surface of the grave within the curbing was paved with concrete; parts of it are visible in the northern and southern parts of the grave. The surface is cracked and broken, and there is considerable soil across the rest of the grave; so, it is not clear whether the entire surface of the grave is covered or not. At the southern side of the grave, a rectangular white marble plaque has been affixed to the ledger with concrete. It is inscribed, “MOTHER”. There is animal burrowing to the west and south of the concrete ledger.



Feature PD: 869

Name: Guadalupe S. Peters and M. T. Peters

Dates: Guadalupe: 1868–1910, M.T.: 1856–1928

Monument type: obelisk

Enclosure: concrete (Feature 885)

Damage type(s): tilted/fallen, burrowing-animal disturbance

Repair type(s): none

Description:

This is a double grave for Guadalupe S. and M. T. Peters. The grave consists of a single obelisk headstone. The graves are set within one of several family plots that are all marked by a network of concrete curbs (Feature 885). The curbs were built as a single piece that defines several plots in the area. The monument is a three-tiered white/gray granite obelisk on a concrete-slab base. The monument is rotated 45° relative to the layout of the concrete curb, so that the southeastern side faces one of the burials and the southwestern side faces the other. The concrete base was poured in place and likely was meant to be underground but is partially exposed on the eastern side. The first tier of the obelisk is a square granite block with chamfered edges and rock-pitched sides. The middle tier is also square and has smaller chamfered edges. Two sides are inscribed. The southeastern side is inscribed, “GUADALUPE S. PETERS/1868–1910”. The southwestern side is inscribed, “M. T. PETERS/1856–1928”. The upper tier is the tallest and has a rounded top. The southeastern face, above the inscription for Guadalupe Peters, is inscribed with a large cross. The entire monument is tilted to the west, but it is otherwise in good condition.



Feature PD: 871**Name:** unknown**Dates:** unknown**Monument type:** disassembled component/component fragment, ledger**Enclosure:** concrete (Feature 887)**Damage type(s):** fragmentation—loss**Repair type(s):** none**Description:**

This is likely a double grave with a broken monument that contains no information on the individuals buried there. The graves are set within one of several family plots that are all marked by a network of concrete curbs (Feature 887). The curbs were built as a single piece that defines several plots in the area. At this grave, additional loaf-shaped concrete blocks have been added to the tops of the northern, eastern, and western sides of the curb. The portion of the monument that is still present consists of a square granite block on a concrete ledger. The concrete ledger is mostly buried but may extend across the entire grave. The granite block is roughly a cube with chamfered edges and sits on top of the ledger. There is glue in the center of the block that likely held the upper part of the monument. The monument is 45° relative to the orientation of the coping, similar to Feature 869.



Feature PD: 873

Name: [. . .]ria Busine

Dates: 1859–1910

Monument type: headstone

Enclosure: concrete (Feature 888)

Damage type(s): fragmentation—loss, buried/sunk

Repair type(s): none

Description:

This grave is marked by a white marble headstone that is missing its top and half its left side. The headstone is sinking and has what looks like a triangle inscribed on it, at the top, as well as the following:

[. . .]RIA BUSINE
1859–1910
edad 51 ano
Nativo Saguariipa Mex.

There is a portion of coping visible north of the headstone; the rest is gone or buried beneath the soil. There is additional coping to the south of the grave plot (Feature 888).



Feature PD: 875**Name:** Ernest [. . .]artinez**Dates:** [1]914–1915 (1 year and 5 months)**Monument type:** slant marker**Enclosure:** concrete (Feature 1025)**Damage type(s):** fragmentation—loss, buried/sunk, abrasion**Repair type(s):** none**Description:**

This grave is marked by a marble slant-marker-style headstone. The headstone is fragmented on the left- and right-front sides and is sinking into the ground. There are some scratches on the front of the headstone. The headstone is rock pitched on the top and sides. There is a cross motif on the top of the face of the headstone, as well as the following inscription:

ERNEST
[. . .]ARTINEZ
[1]914–1915
MOS. 5. 1 YS.

The grave is set within one of several family plots that are all marked by a network of concrete curbs (Feature 1025).



Feature PD: 877

Name: Cornelius Jensen

Dates: 1864–1906

Monument type: obelisk

Enclosure: concrete (Feature 1025)

Damage type(s): disassembled—no loss, fragmentation—loss, tilted/fallen, buried/sunk

Repair type(s): none

Description:

This grave is marked by a white or light-gray obelisk. The pedestal/base has a chamfered edge along the top. The main headstone has become detached from the base stone, and the cement is visible. On the western side of the base is the inscription, “JENSEN.” The base is sinking beneath the ground surface, and the “JENSEN” inscription is mostly buried. The headstone also has a chamfered edge, running top to bottom. There is possibly an urn or statue attached at the top that has been broken and lost. There is a border design inscribed on the top of the headstone that wraps around. The headstone is inscribed as follows:

CORNELIUS
JENSEN
1864–1906

The grave is set within one of several family plots that are all marked by a network of concrete curbs (Feature 1025).



Feature PD: 879

Name: Virginia C. Alvarado

Dates: April 9, 1892–January 29, 1906

Monument type: vaulted obelisk, ledger

Enclosure: concrete (Feature 1025)

Damage type(s): abrasion, cracked, open joints

Repair type(s): mortar—hard cement

Description:

This grave is marked by a white/light-gray marble obelisk and base with a cement ledger. The ledger is cracked and has two candelabras next to the headstone. The base or pedestal for the obelisk is inscribed “ALVARADO” across the front, bottom face. The top edges of the base/pedestal are chamfered. There is evidence of reattachment of the obelisk to the base with cement at the joint. The sides appear to have open joints, and the front seal is in better shape. The obelisk has cracked completely in half longways and has been repaired/rejoined. There are many scratches on the tombstone. At the top of the obelisk, on the eastern and western sides, are inscribed cross motifs. On each of the northern and southern sides is a motif of a dove with a branch in its mouth, on a dotted background. The obelisk is inscribed as follows:



VOLO AL CIELO
NUESTRA IDOLATRADA
HIJA
VIRGINIA C.
ALVARADO
NACIO
ABRIL 9. 1892
FALLECIO
ENERO 29. 1906
Q. E. P. D.
LA RICA PRENDA QUE
GRAVO EN EL CORAZON
DE SUS PADRES
A.P. Y, J. B. ALVARADO
DE SUS HERMANOS
D. M. Y, J. P. ALVARADO
EL INMORTAL
RECUERDO

The graves are set within one of several family plots that are all marked by a network of concrete curbs (Feature 1025).

Feature PD: 881

Name: Alberto Alvarado

Dates: 1858–1937

Monument type: lawn style, ledger

Enclosure: concrete (Feature 1025)

Damage type(s): abrasion, cracked, burrowing-animal disturbance, spalling

Repair type(s): replacement

Description:

This grave plot is marked by a black marble, lawn-style monument inset within a concrete ledger. The ledger is cracked and spalling, and the headstone is a modern addition. The ledger is squared on the edges, and some abrasion is present. The black marble inset has a simple border around the edge and a cross motif with “ihs” inside it and flowers surrounding it. The remainder of the inset is inscribed as follows:

FATHER
ALBERTO ALVARADO
1858–1937

The grave is set within one of several family plots that are all marked by a network of concrete curbs (Feature 1025).



Feature PD: 901

Name: Augstin [*sic*] Bustos

Dates: August 28, 1888–January 23, 1943

Monument type: block, ledger

Enclosure: none

Damage type(s): buried/sunk, burrowing-animal disturbance

Repair type(s): none

Description:

This grave is marked by a heart-shaped cement block or marker on top of a cement ledger. The ledger is sinking and partially buried beneath the surface. There is rodent-burrowing activity on the eastern edge of the ledger. The heart-shaped marker is inscribed as follows:

AUGSTIN. BUSTOS.
NACIO AGOSTO 28-1888
MURIO ENERO 23
1943



Feature PD: 903

Name: unknown

Dates: unknown

Monument type: none

Enclosure: concrete

Damage type(s): burrowing-animal disturbance, buried/sunk

Repair type(s): none

Description:

This grave plot is marked by squared concrete coping surrounding the border. There are four small holes for a flower vase or candle in each corner. There is no monument present, and no inscriptions were visible. There is rodent disturbance within and outside the coping.



Feature PD: 906

Name: Bruna G. Chavez

Dates: unknown

Monument type: cross, slant marker

Enclosure: concrete (Feature 906)

Damage type(s): fragmentation—loss, cracked, burrowing-animal disturbance, spalling

Repair type(s): mortar

Description:

This grave is marked by a modern black marble slant marker cemented at the base of the original marker and a concrete coping that outlines the plot. The modern marble headstone has a rose motif on the left side and the following inscribed:

EN PAZ DESCANSE
BRUNA G. CHAVEZ
[cross motif]
RECUERDO DE
SU ESPOSO E HIJOS

The original headstone is fragmented across the top, has no inscription present, and appears to have once been a cross. Eleven ceramic pots (many fragmented) in multiple colors (orange, blue, green, yellow, etc.) are around the coping (Feature 906). The remains of a potted plant is in the center of the grave, wrapped in chicken wire. There is a hole in the southwestern inside corner of the coping from rodent-activity disturbance.



Feature PD: 910

Name: unknown

Dates: unknown

Monument type: disassembled component/component fragment

Enclosure: none

Damage type(s): fragmentation—loss, tilted/fallen

Repair type(s): none

Description:

This grave is marked by a coarse, square concrete base with a hole in the top, most likely for a cross. The square base is leaning to the west.



Feature PD: 912

Name: Juan R. Flores

Dates: March 8, 1865–May 24, 1939

Monument type: headstone

Enclosure: none

Damage type(s): fragmentation—loss, buried/sunk

Repair type(s): none

Description:

This grave is marked by a concrete basket-arch-style headstone. The headstone is missing something from the top, and two metal fragments are protruding out. The headstone is sinking and is over half-buried beneath the surface. It is inscribed as follows:

JUAN R. FLORES
NACIO-8-MARZO
1865 FALLECIO - 24
MAYO - 1939



Feature PD: 914

Name: Consuelo Ramirez

Dates: February 14, 1913–July 10, 1937

Monument type: block, disassembled component/component fragment

Enclosure: none

Damage type(s): ground loss, fragmentation—loss, buried/sunk, burrowing-animal disturbance, erosion, spalling

Repair type(s): none

Description:

This grave is marked by a cement heart-shaped block and a square cement base. The base has chips out of the edges and corners and two metal stakes coming out that used to help support the monument that was broken from it. The base has an exposed foundation on the northern side and is tilting to the north a little. The heart-shaped block does not appear to have been connected to the base. It is buried in the southwestern corner and has rodent activity in the northeastern corner. The heart has a few chips broken off from the edges, and erosion has made the inscription difficult to read: “FALLACIO”. The heart-shaped block has the following inscription:

CONSUELO RAMIREZ
NACIO - REBRERO-14-1913
FALLACIO - Julio-10-
1937



Feature PD: 916

Name: Julia Martinez

Dates: 1869–1940

Monument type: die on base, ledger

Enclosure: concrete (Feature 940)

Damage type(s): fragmentation—loss, buried/sunk

Repair type(s): none

Description:

This grave is marked by a cement headstone on a cement base atop a cement leger. The headstone has something broken off from the top of it and displays a piece of rebar reinforcement. The base is chamfered along the top edges, and the ledger is sinking at the southern end. This grave plot is associated with concrete-boundary Feature 940.



Feature PD: 918

Name: Jose [*sic*] Martinez

Dates: August 27, 1910–January 3, 1940

Monument type: tab in socket

Enclosure: concrete (Feature 940)

Damage type(s): fragmentation—loss, abrasion, burrowing-animal disturbance, tilted/fallen

Repair type(s): none

Description:

This grave is marked by a concrete tab-in-socket monument that was found face down in the soil, having fallen to the north. The headstone has a chunk missing from the top edge. There are minor scratches along the edge of the base, and there is animal burrowing near the monument. The inscription on the headstone reads as follows:

JOSE. MARTINEZ.
NACIO-27-AGOSTO
1910
FALLESIO-3-ENERO
1940

This grave plot is associated with concrete-boundary Feature 940.



Feature PD: 920

Name: Ra[. . .] Ma[. . .]

Dates: unknown

Monument type: ledger

Enclosure: concrete (Feature 940)

Damage type(s): fragmentation—loss, cracked, buried/sunk, tilted/fallen

Repair type(s): none

Description:

This grave is marked by a red cement ledger. The ledger is tilted, likely from sinking at the foot end, and the northern end is mostly buried. The ledger is missing pieces, making the name difficult to read, and the dates are completely gone. The inscription that can be read from the fragments is “RAFA[. . .] MA[. . .]/B[. . .]RN”. This grave plot is associated with concrete-boundary Feature 940.



Feature PD: 922**Name:** (a) Joseph Aguayo, (b) Elvira Aguayo, (c) Loreto Aguayo, (d) Guadalupe Mesa Aguayo**Dates:** (a) 1857–1938, (b) 1879–1939, (c) 1820–1870, (d) 1930–1900**Monument type:** lawn style**Enclosure:** none**Damage type(s):** burrowing-animal disturbance, buried/sinking**Repair type(s):** none**Description:**

This grave is marked by a modern black marble lawn-style marker. This marker signifies the remembrance of 14 people but notes that 9 were buried at Agua Mansa and the 5 were buried elsewhere. The stone is modern and looks in good condition. There is minor sinking of the monument, and minor rodent burrowing disturbance was noted nearby. The stone inscription reads as follows:

AGUAYO	
GRANDPARENTS	GREAT GRANDPARENTS
JOSEPH ELVIRA	LORETO GUADALUPE MESA
1857–1938 1879–1939	1820–1870 1830–1900
<i>THEIR CHILDREN</i>	<i>THEIR CHILDREN</i>
<i>BURIED ELSEWHERE</i>	<i>BURIED AT AGUA MANSA</i>
ANNE AGUAYO DUKES	GREGORIA AGUAYO RUBIDOUX
LOUISA AGUAYO ARIAS	JOSEFA AGUAYO RIMBAUGH
ESTHER AGUAYO ALVA	ROSARIO AGUAYO
JOSEPH ROBERT AGUAYO	ROSENDA AGUAYO SMITH
PAULINE AGUAYO BORO A	ELOISA AGUAYO ESPINOSA
<i>IN MEMORIUM</i>	

This grave plot is set directly outside one of several family plots that are all marked by a network of concrete curbs (Feature 940).



Feature PD: 924

Name: Joseph Barelas

Dates: 1852–1930

Monument type: tree stump/log

Enclosure: concrete (Feature 940)

Damage type(s): burrowing-animal disturbance, buried/sunk, abrasion, tilted/fallen

Repair type(s): none

Description:

This grave is marked by a concrete log-shaped monument with an inscribed overlay. There is evidence of rodent-burrowing activity near the stone and a few minor scratches across the surface. The eastern side has begun to sink, and therefore, the monument is leaning slightly in that direction. The stone is inscribed with “JOSEPH BARELAS/1852 [cross motif] 1930”. This grave plot is associated with concrete-boundary Feature 940.



Feature PD: 926

Name: (a) Philip Salazar, (b) Clotilda Salazar

Dates: (a) 1860–1937, (b) 1869–1937

Monument type: die on base

Enclosure: concrete (Feature 940)

Damage type(s): tilted/fallen, buried/sunk, burrowing-animal disturbance, open joints

Repair type(s): none

Description:

This grave is marked by a black granite die-on-base marker. The headstone is sinking on the eastern side, tilting the whole monument. There is a large rodent hole in front of the headstone. The headstone is rock pitched on the top and sides; the front is smooth and polished. The base of the headstone is also rock pitched along the edges. There is an open joint between the headstone and the base. The headstone is inscribed as follows:

SALAZAR
PHILIP
1860–1937
CLOTILDA
1869–1937

This grave plot is associated with concrete-boundary Feature 940.



Feature PD: 928

Name: Maria De Acuna

Dates: 1848–1929

Monument type: die on base

Enclosure: concrete (Feature 940)

Damage type(s): burrowing-animal disturbance, open joints

Repair type(s): none

Description:

This grave is marked by a granite die-on-base headstone. The headstone is offset from the base, having moved eastward. The base has chamfered edging along the top and is rock pitched on the other sides. The outside frame has minor cracking on the top edge. The headstone is rock pitched on the top, sides, and back, and the front is smooth. The headstone has an intricate cross design at the top, with the following inscription:

MOTHER
MARIA DE. ACUNA
1848–1929

This grave plot is associated with concrete-boundary Feature 940.



Feature PD: 930

Name: (a) Alonzo P. Romo, (b) Polonia J. Romo

Dates: (a) 1883–1935, (b) 1888–1933

Monument type: lawn style

Enclosure: concrete (Feature 940)

Damage type(s): buried/sunk, burrowing-animal disturbance

Repair type(s): none

Description:

This grave is marked by a modern marble plaque inset into a concrete base. The plaque is sinking into the ground slightly, and there is animal-burrowing activity near the headstone. There are two flower motifs at the top-right and -left corners of the marble. The plaque is inscribed as follows:

ROMO		
DAD		MOM
ALONZO P.	[cross motif]	POLONIA J.
1883–1935		1883–1933

This grave plot is associated with concrete-boundary Feature 940.



Feature PD: 932

Name: unknown

Dates: unknown

Monument type: disassembled component/component fragment

Enclosure: concrete (Feature 940)

Damage type(s): disassembled—loss, buried/sunk, burrowing-animal disturbance

Repair type(s): none

Description:

This grave is marked by a decorated granite block that is missing the headstone. The block has cement on the top where the headstone sat. The top edges are chamfered, and the corners are squared. The sides of the base have a diamond or grid-like pattern. The eastern side of the block is buried a little, and rodent-burrowing activity is present. This block is within rectangular-coping-complex Feature 940.



Feature PD: 934

Name: Frances Verdugo

Dates: 1863–1935

Monument type: die on base

Enclosure: concrete (Feature 940)

Damage type(s): buried/sunk, open joints, tilted/fallen

Repair type(s): none

Description:

This grave is marked by a modern black marble headstone attached to a granite base. The base is half buried in soil and sinking to the east, causing the whole monument to lean eastward. The base is rock pitched on all sides. The top of the base is smooth, squared, and polished. The headstone is off-center, having shifted to the east a little. The squared headstone is designed with a scroll-type motif with flowers on the top left. There is a cross motif at the top of the scroll, with the following inscription:

OUR
BELOVED MOTHER
FRANCES VERDUGO
1863–1935

This grave plot is associated with concrete-boundary Feature 940.



Feature PD: 938

Name: Josephine M. Young

Dates: May 12, 1840–September 9, 1904

Monument type: plaque marker, ledger

Enclosure: concrete (Features 936 and 940)

Damage type(s): fragmentation—loss, burrowing-animal disturbance

Repair type(s): none

Description:

This grave is marked by a white marble plaque-style marker and concrete ledger. The concrete ledger is connected to coping (Feature 936) and is within the concrete coping of Feature 940. The headstone has natural rock edging and is etched with a vine or leaf-branch motif with a cross across the top. The headstone reads as follows:

MOTHER
JOSEPHINE M. YOUNG
BORN. MAY. 12TH. 1840.
DIED. SEPT. 9TH. 1904

There are shells, a glass jar fragment, and a coin at the base of the headstone. To the left of the headstone is a white bowl with a navy decorative pattern on the inside; it is filled with sand. The ledger has two holes for flower vases or candles, one at each of the southern corners. Minor fragments are missing from the edge of the headstone, and there is a statue or vase that has broken off the ledger, above the headstone. There is rodent-burrowing activity surrounding the ledger.



Feature PD: 942

Name: Tranquilina B. Trujillo

Dates: 1871–1941

Monument type: lawn-style marker

Enclosure: none

Damage type(s): fragmentation—loss, buried/sunk, burrowing-animal disturbance, spalling

Repair type(s): none

Description:

This grave is marked by a black marble lawn-type marker. The marker has chipped edges and was completely buried beneath the surface. The plaque has a skinny line border engraved and the following inscribed: “MOTHER/TRANQUILINA B. TRUJILLO/1871–1941”. This grave plot is directly outside one of several family plots that are all marked by a network of concrete curbs, Feature 940.



Feature PD: 944**Name:** (a) Peter C. Peters, (b) M. del Refugio Peters**Dates:** (a) 1842–1939, (b) 1842–1923**Monument type:** die on base, ledger**Enclosure:** concrete (Feature 1025)**Damage type(s):** buried/sunk, burrowing-animal disturbance, fragmentation—loss**Repair type(s):** none**Description:**

This grave is marked by a granite headstone (Feature 944) and a block base on top of a horizontal ledger (Feature 946). The headstone has a smooth top and front face and rock-pitched sides. The granite base has a chamfered edge around the top and rock pitching on the sides. The concrete ledger has a round circle on each side, possibly where a statue was broken off. The ledger is partially buried on the western side. There is rodent-burrowing activity near the grave. The headstone is engraved with two circle motifs, one on each side of the last name, on the top. The headstone is inscribed as follows:

PETERS	
FATHER	MOTHER
PETER C.	M. del REFUGIO
1842–1934	1842–1923

This grave plot is within one of several family plots that are all marked by a network of concrete curbs, Feature 1025.



Feature PD: 948

Name: unknown

Dates: unknown

Monument type: disassembled component/component fragment

Enclosure: concrete (Feature 1025)

Damage type(s): fragmentation—loss

Repair type(s): none

Description:

This grave is marked by a concrete-block fragment. The block measures approximately 7 by 7 inches and has no inscription. It is possible that this block was used as a row marker or a base for a vase or other monumental feature. This grave plot is within one of several family plots that are all marked by a network of concrete curbs, Feature 1025.



Feature PD: 950

Name: unknown

Dates: unknown

Monument type: disassembled component/component fragment

Enclosure: concrete (1025)

Damage type(s): fragmentation—loss

Repair type(s): none

Description:

This grave is marked by a rock-shaped concrete base that is missing the headstone. There is cement residue on top of the base, from the headstone. This grave plot is within one of several family plots that are all marked by a network of concrete curbs, Feature 1025.



Feature PD: 952**Name:** John Peters**Dates:** 1882–1918 (36 years)**Monument type:** die on base**Enclosure:** concrete (Feature 1025)**Damage type(s):** fragmentation—loss, cracked, buried/sunk, spalling**Repair type(s):** none**Description:**

This grave is marked by a concrete die-on-base block on a concrete base. The headstone is block shaped, and something has broken off the top of it, possibly an additional level to the monument. The top edges are cracked, as is the base. The base is chamfered around the top edges and is sinking to the front. The headstone is inscribed, “JOHN PETERS/1882–1918/AGED 36 YEARS”. This grave plot is within one of several family plots that are all marked by a network of concrete curbs, Feature 1025.



Feature PD: 954

Name: unknown

Dates: unknown

Monument type: disassembled component/component fragment

Enclosure: concrete (Feature 1025)

Damage type(s): buried/sunk, abrasion, fragmentation—loss

Repair type(s): none

Description:

This grave is marked by a concrete base without a headstone. It is partially buried in the sand and has abrasions across the top. It also has an etched line pattern on it. There are two holes present where a headstone was likely attached to the base, for a die-on-base-style monument. The top edges of the base have been chamfered. This grave plot is within one of several family plots that are all marked by a network of concrete curbs, Feature 1025.



Feature PD: 956

Name: unknown

Dates: unknown

Monument type: disassembled component/component fragment

Enclosure: concrete (Feature 1025)

Damage type(s): buried/sunk, abrasion, fragmentation—loss

Repair type(s): none

Description:

This grave is marked by a chamfered concrete edge block with a missing headstone. There are two holes with metal rods for headstone placement, likely for a die-on-base-style monument. There is etching or scratching across the surface of the base. The base was partially buried in approximately 2 inches of sand. This grave plot is within one of several family plots that are all marked by a network of concrete curbs, Feature 1025.



Feature PD: 958

Name: unknown

Dates: unknown

Monument type: die on base

Enclosure: concrete (Feature 1025)

Damage type(s): fragmentation—loss, tilted/fallen

Repair type(s): none

Description:

This grave is marked by a white marble base that has rock-pitched edges. The headstone has been broken off, because there is cement present on the top of the base for a die-on-base-style monument. The base appears to be tilting forward/toward the south. This grave plot is within one of several family plots that are all marked by a network of concrete curbs, Feature 1025.



Feature PD: 960

Name: unknown

Dates: unknown

Monument type: disassembled component/component fragment

Enclosure: concrete (Feature 1025)

Damage type(s): none

Repair type(s): none

Description:

This grave is marked by a concrete block that does not appear to be in its original location. The block appears to match the corner blocks for a neighboring grave feature. This grave plot is within one of several family plots that are all marked by a network of concrete curbs, Feature 1025.



Feature PD: 962**Name:** (a) Lus J. Belarde, (b) Pablo R. Belarde**Dates:** (a) 1839–1905, (b) 1827–1922**Monument type:** die on base**Enclosure:** concrete (Feature 1025)**Damage type(s):** burrowing-animal disturbance**Repair type(s):** none**Description:**

This grave is marked by a black granitic die-on-base headstone. The base is rock pitched on the sides, and the top is smooth and chamfered. The headstone is smooth on the face, top, and sides approximately 6 inches from the top. On the sides, below the smooth section, rock pitching extends to the bottom of the headstone. There is minimal damage visible to this grave, except for rodent-burrowing activity near the base. The front of the headstone is engraved with a cross motif on the top and inscribed with the following:

BELARDE	
LUS J.	PABLO R.
1839–1905	1827–1922

There is a concrete block (PD 960) directly in front of this headstone and base, but the original intention and location of this block are unknown. This grave plot is within one of several family plots that are all marked by a network of concrete curbs, Feature 1025.



Feature PD: 964

Name: Irene C. Hernandez

Dates: January 1, 1934

Monument type: lawn style

Enclosure: bricks/edging

Damage type(s): buried/sunk, fragmentation—no loss

Repair type(s): none

Description:

This grave is marked by a black marble lawn-type marker with a modern red, scalloped-edge-coping around the grave. The black marble marker is inscribed as follows:

MOTHER
IRENE C. HERNANDEZ
JAN. 1, 1934

The coping on the grave was created with a modern scalloped coping that was laid flat, with the scalloping on the outside. The stone at the foot of the grave is fragmented. Both the lawn-type marker and the coping around the outside are sinking and are partially buried.



Feature PD: 966

Name: C. L. Weems

Dates: 1884–1956

Monument type: lawn style

Enclosure: none

Damage type(s): burrowing-animal disturbance, spalling, buried/sunk

Repair type(s): none

Description:

This grave is marked by an iron inset marker in a concrete lawn-type marker. It almost appears as though the original plaque had been inset into concrete and then inset once again into a larger block of concrete. The marker was partially buried. Fragmentation and abrasion were visible along the edges of both the plaque and the base. Animal-burrowing activity was visible next to the marker. The marker is inscribed, “C. L. WEEMS/1884–1936”.



Feature PD: 968

Name: M. M. Losolla

Dates: unknown

Monument type: ledger

Enclosure: none

Damage type(s): cracked, buried/sunk

Repair type(s): none

Description:

This grave is marked by a concrete ledger inscribed with a name and a cross. The ledger is cracked across the bottom, top, and upper-right corner and was partially buried with soil. There is a cross motif across the center and rectangular impressions where the motif was stamped in (likely with a two-by-four). The inscription at the top reads, "M. M. LOSOLLA".



Feature PD: 1001

Name: Manuel Rubidoux

Dates: 1878–1912

Monument type: lawn style

Enclosure: concrete (Feature 1025)

Damage type(s): buried/sunk, fragmentation—loss

Repair type(s): none

Description:

This grave is marked by a black marble plaque inset into a concrete frame. The concrete has a fragment cracked off the upper-left corner. The marker is partially buried beneath the soil. The black marble plaque is inscribed, “MANUEL RUBIDOUX/1879–1912”. This grave plot is within one of several family plots that are all marked by a network of concrete curbs, Feature 1025.



Feature PD: 1003

Name: unknown

Dates: unknown

Monument type: tab in socket

Enclosure: concrete (Feature 1025)

Damage type(s): fragmentation—loss, abrasion

Repair type(s): none

Description:

This grave is marked by a concrete base with a black marble headstone that has been broken off at the base. The base is sitting atop concrete coping (Feature 1025). The concrete base has beveled edging along the top and is missing a piece from the front-right corner. This grave plot is within one of several family plots that are all marked by a network of concrete curbs, Feature 1025.



Feature PD: 1005

Name: Maude L. Kellogg

Dates: 1874–1926

Monument type: die on base

Enclosure: concrete (Feature 1025)

Damage type(s): buried/sunk, erosion

Repair type(s): none

Description:

This grave is marked by a black granite headstone on a gray granite base. The base is rock pitched on each side and has chamfered edges along the top boundary. The headstone shows signs of weathering, likely from sun exposure, and is smooth on the top and front and rock pitched on the eastern and western sides. The soil in front of the base is uneven and shows signs of being buried or sinking. The headstone is inscribed, “MAUDE L. KELLOGG/ 1874–1926”. This grave plot is within one of several family plots that are all marked by a network of concrete curbs, Feature 1025.



Feature PD: 1007

Name: (a) Caesar J. Lujan, (b) Sarah Jane Lujan

Dates: (a) 1875–1917, (b) 1887–1919

Monument type: die on base

Enclosure: concrete (Feature 1025)

Damage type(s): tilted/fallen, fragmentation—no loss

Repair type(s): none

Description:

This grave is marked by a pink granite headstone (Feature 1007) and a gray granite base (Feature 1009). The headstone is approximately 2 feet south of the base. The pink/red granite headstone has an etched palm leaf with an inscribed cross-and-plant motif. The headstone has been broken from the base and is inscribed as follows:

CAESASR J. LUJAN
1875–1917

SARAH JANE LUJAN
1887–1919

The base (PD 1009) is rock pitched on all sides, and the top edges are chamfered. Cement is present where the headstone was originally attached. This grave plot is within one of several family plots that are all marked by a network of concrete curbs, Feature 1025.



Feature PD: 1011

Name: (a) Veneranda Valdespino, (b) David Valdespino

Dates: (a) 1895–1911, (b) 1887–1911

Monument type: vaulted obelisk

Enclosure: concrete (Feature 1025)

Damage type(s): buried/sunk, tilted/fallen, open joints

Repair type(s): none

Description:

This grave is marked by a vaulted gray marble obelisk monument. The base is rock pitched on all sides and has chamfered edging along the top. There are slightly open seams connecting the base to the obelisk. The obelisk has minor scratches on it and is overall sinking or tilting toward the east. It is inscribed with a cross motif on the north- and south-facing sides. On the eastern side of the monument, there is a cross inscribed, but it is not laser etched like the other sides. The front of the monument is inscribed, “VENERANDA/VALDESPINO./1895–1911”. This grave plot is within one of several family plots that are all marked by a network of concrete curbs, Feature 1025.



Feature PD: 1013

Name: unknown

Dates: unknown

Monument type: disassembled component/component fragment

Enclosure: concrete (Feature 1025)

Damage type(s): fragmentation—loss

Repair type(s): none

Description:

This grave is marked by a rock-pitched gray granitic base that is missing the headstone. The base has a rectangular outline in cement where the headstone was originally placed. There are two small holes, one with a metal rod sticking out of it, within this rectangular outline for the headstone. The base is likely for a die-on-base-style monument. This grave plot is within one of several family plots that are all marked by a network of concrete curbs, Feature 1025.



Feature PD: 1015

Name: unknown

Dates: unknown

Monument type: disassembled component/component fragment

Enclosure: concrete (Feature 1025)

Damage type(s): cracked, fragmentation—loss

Repair type(s): none

Description:

This grave is marked by a marble base with chamfered edges along the top. The headstone is missing from the base. The base is fragmented, and the corner is cracked. There are two holes in the base, and a metal rod for extra support for the headstone is sticking up from one hole. The headstone base suggests that this monument is a die-on-base style. This grave plot is within one of several family plots that are all marked by a network of concrete curbs, Feature 1025.



Feature PD: 1019**Name:** (a) Mary C. Lujan, (b) M. C. Lujan**Dates:** (a) 1855–1910, (b) 1841–1907**Monument type:** die on base**Enclosure:** blocks (PD 1017), concrete (PD 1025)**Damage type(s):** disassembled—loss, open joints**Repair type(s):** none**Description:**

This grave is marked by a light-gray granitic die-on-base marker. The base is rock pitched on the sides, and the top edges are chamfered. The words “mother” and “father” are carved in relief on the base, below the inscriptions on the headstone. The joint between the headstone and base is slightly opened. The headstone has a pointed-arch-/discoid-shaped top. There is a small alcove or grotto-type space that is missing flowers or a statue. There is a cross motif on each side of the grotto. The headstone is rock pitched on the top and sides and is inscribed as follows:

MARY C. LUJAN	M. C. LUJAN
1855–1910	1841–1907
MOTHER	FATHER

The grave plot has a boundary created from marble blocks (PD 1017) surrounding it, within a secondary concrete boundary (PD 1025). The marble-block boundary (PD 1017) trends east–west and is 33 inches apart and south of Feature PD 1019 at 6 feet, 7 inches. It is buttressed by concrete coping to the east and west (PD 1025).



Feature PD: 1021/1025

Name: unknown

Dates: unknown

Monument type: headstone

Enclosure: concrete (Feature 1025)

Damage type(s): fragmentation—loss

Repair type(s): none

Description:

This grave is marked by a gray marble headstone that was broken off at the midsection. The headstone has rock-pitched sides and a smooth finish on the front. It has a large cross motif but no other inscriptions. This grave plot is within one of several family plots that are all marked by a network of concrete curbs, Feature 1025.



Feature PD: 1023

Name: Francisca Atancio

Dates: 1892–1920

Monument type: headstone

Enclosure: concrete (Feature 1025)

Damage type(s): fragmentation—loss, burrowing-animal disturbance

Repair type(s): none

Description:

This grave is marked by a white marble headstone that is broken into pieces and missing fragments. A cross is inscribed at the top of the headstone. Below the cross is the inscription, “FRANCISCA/ATANCIO/1892–19[. . .]”. This grave plot is within one of several family plots that are all marked by a network of concrete curbs, Feature 1025.



Feature PD: 1102

Name: Louis Rubidoux

Dates: unknown

Monument type: cross, lawn style

Enclosure: none

Damage type(s): fragmentation—loss, buried/sunk

Repair type(s): none

Description:

This grave is marked by a fragmented wooden cross and a black lawn-style marker. The plaque has minor soil covering the eastern edge, but otherwise the monument is in good condition. The plaque reads as follows:

In Memory Of
LOUIS ROBIDOUX

Louis Robidoux was the best known Ranchero in the Inland Empire
of his time. Louis and his wife Guadalupe Garcia Robidoux
had nine children:

Catalina, Louis Jr., Pasquel, Camalita, Adalaid, Marie Benina, Catarina,
Abundo and Mariano, who died in route to California at about age seven.

The town that bears his name, with the modern spelling, is the oldest
town in continuous existence in Riverside County.

Mt. Rubidoux is the site of the first Easter Sunrise Service in the United States.

Louis Robidoux was blessed in inheriting the Holy Roman Catholic Faith.

When the county of San Bernadino was formed in 1853, Robidoux
became a member of the board of supervisors and in 1856 became
chairman of the board. He was also the first justice of the peace in
San Bernardino County.



Robidoux was buried in the Agua Mansa cemetery in 1869
Beneath a pepper tree.

Robidoux, by sub-dividing his land grant, paved the way for
California to become a State.

*We are all grateful for his presence in this Land and pray
for his eternal soul.*

Dedicated by
THE LOUIS ROBIDOUX FAMILY PATHFINDERS

Feature PD: 1104

Name: unknown

Dates: unknown

Monument type: disassembled component/component fragment

Enclosure: none

Damage type(s): fragmentation—loss

Repair type(s): none

Description:

This feature is a possible granitic grave marker. There is no evidence of this marker's being a piece of a larger, constructed monument.



Feature PD: 1106

Name: unknown

Dates: unknown

Monument type: disassembled component/component fragment

Enclosure: none

Damage type(s): fragmentation—loss

Repair type(s): none

Description:

This feature is composed of a granitic, smooth, squared piece of a possible monument or paver. There is no inscription present, and the item is oriented northeast–southwest.



Feature PD: 1108

Name: unknown

Dates: unknown

Monument type: disassembled component/component fragment

Enclosure: none

Damage type(s): fragmentation—loss

Repair type(s): none

Description:

This feature is composed of a granitic fragment of a headstone. The whereabouts of the rest of the monument are unknown.



Feature PD: 1110

Name: unknown

Dates: unknown

Monument type: cairn, disassembled component/component fragment

Enclosure: none

Damage type(s): buried/sunk

Repair type(s): none

Description:

This feature is composed of what appears to be the deflated remains of a cairn, a small circle or pile of five rocks marking an unknown grave base. The rocks are composed of different materials, and a few of them are partially buried in soil.



Feature PD: 1112

Name: unknown

Dates: unknown

Monument type: cairn, disassembled component/component fragment

Enclosure: none

Damage type(s): buried/sunk

Repair type(s): none

Description:

This feature is composed of what appear to be the deflated remains of a cairn, a small circle or pile of rocks possibly marking a grave. The rocks are composed of different materials and are relatively small, and many of them are partially buried in soil.



Feature PD: 1114

Name: unknown

Dates: unknown

Monument type: cairn, disassembled component/component fragment

Enclosure: none

Damage type(s): none

Repair type(s): none

Description:

This feature might possibly be the deflated remains of a cairn or a fragment of a granitic grave base. There is red paint on the base. No other inscriptions or identifying factors were observed on the monument.



Feature PD: 1116

Name: unknown

Dates: unknown

Monument type: disassembled component/component fragment

Enclosure: none

Damage type(s): fragmentation—loss

Repair type(s): none

Description:

This feature is a possible granitic grave marker. The piece is angular/rectangular, and there is no evidence that it is a piece of a larger, constructed monument.



Feature PD: 1118

Name: Isaac Slover

Dates: 1786–1854

Monument type: raised top

Enclosure: none

Damage type(s): fragmentation—no loss

Repair type(s): none

Description:

This grave is marked by a rectangular raised-top concrete slab that is broken in half down the center. The raised-top monument is inscribed as follows:

ISAAC SLOVER
BORN - 1786 DIED - OCT 1854
PIONEER - HUNTER - TRAPPER
KILLED BY A BEAR NEAR
CAJON PASS



Feature PD: 1121

Name: unknown

Dates: unknown

Monument type: cross

Enclosure: none

Damage type(s): fragmentation—loss, erosion

Repair type(s): none

Description:

This grave is marked by a wooden cross and PVC pipe. The remains of the cross look like a stake; the other pieces have fragmented off and are gone. There is a piece of PVC pipe next to the base of the cross, likely for flowers. No inscription is present on the monument.



Feature PD: 1123

Name: unknown

Dates: unknown

Monument type: ledger

Enclosure: none

Damage type(s): cracked, buried/sunk

Repair type(s): none

Description:

This grave is marked by a concrete ledger that is cracked horizontally across the center and was heavily covered/buried with soil. There is no inscription on the ledger.



Feature PD: 1125

Name: unknown

Dates: unknown

Monument type: disassembled component/component fragment

Enclosure: none

Damage type(s): disassembled—loss, buried/sunk

Repair type(s): none

Description:

This grave is marked by a granite base that is sinking beneath the surface but is otherwise in good condition. There is no headstone present.



Feature PD: 1129

Name: unknown

Dates: unknown

Monument type: ledger

Enclosure: concrete

Damage type(s): cracked, buried/sunk

Repair type(s): none

Description:

This feature is marked by a large concrete ledger that appears to represent three grave markers, because there are three holes for flowers. The squared concrete coping is flush with the surface, and the concrete ledger is flush with the coping. There is a large crack running north–south through the center of the large ledger and additional minor cracks in the ledger as well as the coping. Portions of the coping are becoming buried, specifically the southwestern corner and the eastern edge. There is no inscription on the ledger.



Feature PD: 1131

Name: A. J. Martinez

Dates: November 24, 1909 (55 years)

Monument type: obelisk

Enclosure: concrete (Feature 1025)

Damage type(s): disassembled—loss, buried/sunk, tilted/fallen

Repair type(s): none

Description:

This grave is marked by a granite obelisk. Remains of the obelisk capital are still present, although it unclear what the ornament was prior to damage. The base is chamfered along the top edges. The front of the top layer of the base is inscribed, "MARTINEZ", and the bottom layer of the base has a small rock-hammered texture. The monument is leaning to the right/sinking in that direction. The grave is set within one of several family plots all marked by a network of concrete curbs (Feature 1025). The monument is inscribed with:

A. J. MARTINEZ

Fallecio

Noviembre 24, 1909

Edad 55 anos.

*Dirijd al eterna la plegaria
por el que fue en el mundo
Un ser querido
Que hoy nos deja su memoria*



Feature PD: 1151

Name: Ramunsita Parano

Dates: August 10, 1917 (death date)

Monument type: die on base

Enclosure: none

Damage type(s): burrowing-animal disturbance

Repair type(s): none

Description:

This grave is marked by a die-on-base monument with a black granite headstone component and a sandstone base. Although the monument exhibits excellent preservation, there is extensive burrowing-animal disturbance in the area. The top, sides, and back of the monument are rock pitched, and the front of the headstone is polished. Inscribed on the front of the headstone is the following:

RAMUNSTA
PARANO
FALLECIO
AUG. 10 1917
EDAD
1 ANOS 10 DIAS
IN RECUERDO DE SUS
QUERIDOS PADRES



Feature PD: 1153

Name: Frank Chavez

Dates: March 6, 1916–August 9, 1917

Monument type: die on base

Enclosure: none

Damage type(s): burrowing-animal disturbance

Repair type(s): none

Description:

This grave is marked by a die-on-base monument with a marble granite headstone component, a marble subbase, and a concrete base. Although the monument exhibits excellent preservation, there is extensive burrowing-animal disturbance in the area. The headstone is carved in the shape of a heart with ivy-leaf and cross motifs. The subbase is chamfered, and the base is flat. Inscribed on the front of the headstone is the following:

FRANK CHAVEZ
BORN
MCH. 6. 1916
DIED
AUG. 9. 1917
SON OF
PORFINO



